


LYTTON AGENCY

DETAILED REPORT

LYTTON AGENCY

SEABIRD ISLAND



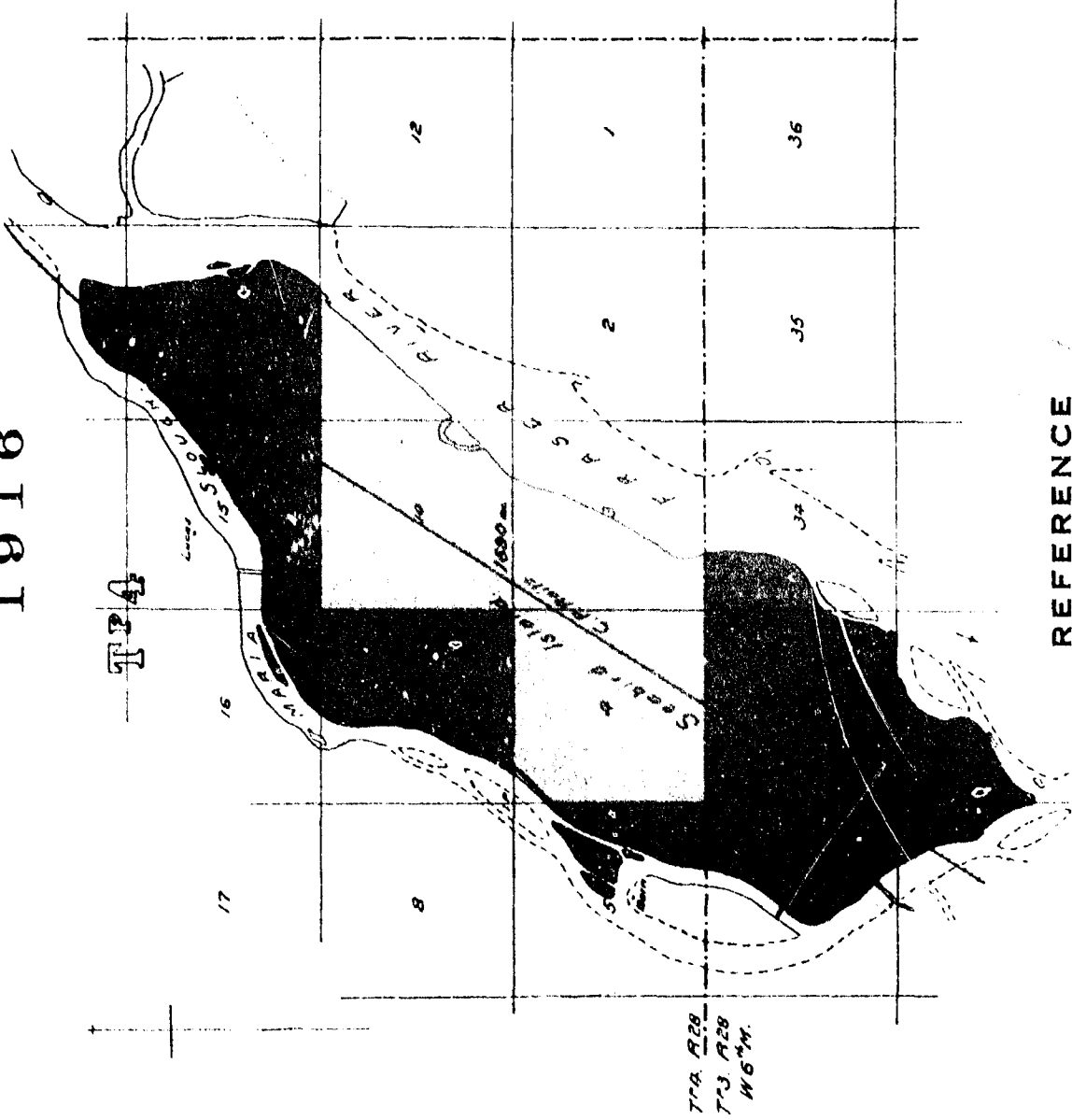
Arthur H. Green, B.C.L.S.

TECHNICAL OFFICER TO THE ROYAL COMMISSION ON INDIAN AFFAIRS

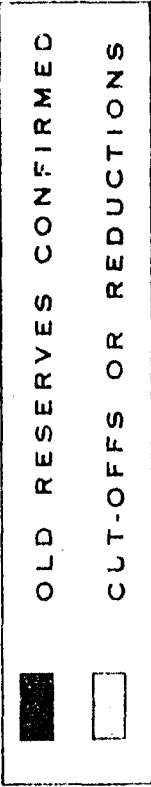
FOR THE

PROVINCE OF BRITISH COLUMBIA

1916



REFERENCE



LYTTON AGENCY

The field work of the Commission in the Lytton Agency was begun on the 4th November, 1914, continuing until the 23rd of that month; Mr. Agent Graham being afterwards examined at length—on the 1st December, 1914; 3rd February, 27th October and 23rd December, 1915—as to the Reserves under his jurisdiction, conditions obtaining thereon, and, more particularly, the necessities of the Lytton Agency Indians in respect to additional Reserve lands.


Deducting from the respective totals Reserves, shortly afterwards transferred therefrom to the Kamloops office, the Lytton Agency at the time of the Commission's appointment contained (according to the Official Schedule of 1913) 158 Reserves, of an aggregate area of 55,054.57 acres, giving a per capita allotment of 22 acres for the Agency's Indian population of two thousand five hundred and two. The decisions of the Commission give a total of 157 old Reserves confirmed (some of these being shewn by the Plans of Survey, but being omitted from the Schedule) with aggregate area of 51,381.61 acres; cut-offs and reductions affecting seven Reserves take from the Agency area total 3,100.00 acres; while the 54 new Reserves constituted and established by the Commission, with aggregate area of 15,707.65 acres, bring the figures upon the completion of the Commission's work to 211 Reserves, containing in all 67,089.26 acres and giving a per capita allotment for the Agency of 26.81 acres—this excluding the numerous right-of-way allowances granted to the Canadian Northern Pacific, Pacific Great Eastern and certain other railway companies as necessarily incidental to their respective enterprises.

Having in view the fact that a very considerable proportion of the lands of the Lytton Agency are "dry lands" and neither water nor adequate facilities for its use in irrigation available within the means of the Indians, if at all; also that farming and stock-raising are with these Indians the avocations of maintenance, it will readily be apparent that this allowance is by no means extravagant.


The Commission found that many of the applications for additional lands filed in behalf of the Indians of the Lytton Agency were for small parcels adjacent to established Reserves, which had been utilized by the applicant Indians for garden or orchard purposes as containing better soil or being in a more favourable position as regards water than the lands of the near Reserves. In all these cases the policy of the Commission has been to protect, insofar as possible, the interests of such progressive and industrious Indian squatters, rather than—by disallowance to them of the lands improved by their labours—to discourage their demonstrated desire to better their opportunities for self-support by their own activities as farmers and orchardists.



BRIDGE RIVER RESERVE NO. 1



FOUNTAIN RESERVE



HOME OF INDIAN FRANK MICHEL

LYTTON AGENCY

ANALYSIS OF EVI

TRIBE OR BAND	RESERVE	No.	OCCUPIED OR UNOCCUPIED	PAGE SCHEDULE	VISITATION AND INSPECTION	ACR
Anderson Lake	Nequatque	1	Occupied	119	Nov. 6, 1914	444.
Do	Blackwater	2	Intermittently	119	Do	20.
Do	Little Mountain	3	Occupied	119	Do	20.
Do	Five Mile or Chalk	4	Do	119	Do	20.
Bridge River	Bridge River	1	Do	123	Nov. 7, 1914	9621.
Do		2	Intermittently	123	Do	140.
Cayoosh Creek	Cayoosh Creek	1	Occupied	123	Do	346.
Do	Pashilqua	2	Do	123	Do	785.
Cheam	Cheam	1	Do	75	Nov. 21, 1914	889.
Do	Tse-a-tah	2	Do	75	Do	390.
Hope	Hope	1	Do	75	Nov. 20, 1914	10.

EVIDENCE—TABLE A—REFERENCE AND GENERAL

H. GRAHAM, AGENT
A. MEGRAW, INSPECTOR

ACREAGE	PER CAP. ACREAGE	GENERAL CONDITION	COMMUNITY BUILDINGS	FACILITIES OF ACCESS	VALUE	SPECIAL
444.00*	10.50	Village site and potential farming area, in process of development.	R. C. Church	Water	24 acres @ \$100.00 per acre = \$2,400.00 413.1 acres @ \$10.00 per acre = 4,131.00 \$6,531.00	*6.8a acres acquired for R.-W. by P.G.E.R. Co.
20.00*	10.50	Wild land.	None	Water	17.54 acres @ \$20.00 per acre = \$350.00	*2.46 acres acquired for R.-W. by P.G.E.R. Co.
20.00	10.50	Potential farming area.	None	Water	20 acres @ \$20.00 per acre = \$400.00	
20.00	10.50	Do	None	Water	20 acres @ \$20.00 per acre = \$400.00	
9621.00	97.61	Village site and potential farming area at the mouth of and extending up Bridge River approximately 10 miles and containing good bench farms, although generally hilly and covered with bull pine growth.	R. C. Church	Road: 5 miles from Lillooet	160 acres @ \$90.00 per acre = \$14,400.00 9461 acres @ \$5.00 per acre = 47,305.00 \$61,705.00	
140.00	97.61	Potential dry farming area.	None	Road and trail (2 1/4 miles) from Reserve No. 1, up the Fraser River	10 acres @ \$100.00 per acre = \$1,000.00 130 acres @ \$5.00 per acre = 650.00 \$1,650.00	
346.40	20.21	Somewhat rocky dry farming area.	R. C. Church	Road: 2 miles from Lillooet	30 acres @ \$100.00 per acre = \$3,000.00 316.4 acres @ \$10.00 per acre = 3,164.00 \$6,164.00	
785.00	20.21	Hilly tract generally covered with bull pine.	None	Road: 5 miles from Lillooet	20 acres @ \$75.00 per acre = \$1,500.00 765 acres @ \$5.00 per acre = 3,825.00 \$5,325.00	
883.00	34.41	Potential farming area on left bank of the Fraser River, generally timbered.	R. C. Church	Road and water	70 acres @ \$125.00 per acre = \$8,750.00 813 acres @ \$25.00 per acre = 20,325.00 \$29,075.00	
390.00*	34.41	Timbered potential farming area on right bank of the Fraser River; part under rental to whites as pasturage.	None	Road	20 acres @ \$115.00 per acre = \$2,300.00 370 acres @ \$25.00 per acre = 9,250.00 \$11,550.00	*Indians claim 20 acres been lost by erosion.
10.50	17.51	Practically deserted Reserve; generally cultivable.		Road	7 acres @ \$100.00 per acre = \$700.00 3.5 acres @ \$25.00 per acre = 87.50 \$787.50	

ANALYSIS OF E

TRIBE OR BAND	RESERVE	No.	OCCUPIED OR UNOCCUPIED	PAGE SCHEDULE	VISITATION AND INSPECTION	
Do	Schkan	2	Unoccupied	75	Do	
Do	Greenwood Island	3	Do	75	Do	
Do	Chawuthen	4	Occupied	75	Do	
Do	Fishery	5*	Unoccupied	75	Do	
Do	Fishery	6	Intermittently	75	Do	
Ohamil	Ohamil	1	Occupied	76	Nov. 18, 1914	4
Do	Wahleach Island	2	Do	76	Do	1
Popkum	Popkum	1	Do	76	Nov. 23, 1914	3
Skawahlook	Skawahlook	1	Do	76	Nov. 18, 1914	15
Do	Ruby Creek	2	Do	76	Do	45
Squawtits	Squawtits	1	Do	76	Do	335

EVIDENCE—TABLE A—REFERENCE AND GENERAL

ACREAGE	PER CAP. ACREAGE	GENERAL CONDITION	COMMUNITY BUILDINGS	FACILITIES OF ACCESS	VALUE	SPECIAL
193.00	17.51	Gravelly tract on right bank of Fraser River; part sold to C.P.R. for gravel.	None	Trail and railway	2 acres @ \$10.00 per acre = 20.00 79 acres @ \$22.00 per acre = 1,738.00 <u>\$1,758.00</u>	
10.00	17.51	Heavily timbered camping ground containing old graveyard.	None	Water	10 acres @ \$20.00 per acre = \$200.00	
1407.00	17.51	Partially developed farming area.	Church	Water and railway; Reserve, 3 miles from C.P.R. main line, has siding known as Katz Landing.	220 acres @ \$150.00 per acre = \$33,000.00 1187 acres @ \$35.00 per acre = 41,545.00 <u>\$74,545.00</u>	
1.00	17.51	Fishing station.	None	Water and rail		*Surrendered and sold to C. P. R., 1914.
2.20	17.51	Do	None	Water and trail	2.20 acres @ \$5.00 per acre = \$11.00	
453.00	13.67	Partially developed agricultural area.	R. C. Church	Water	99 acres @ \$125.00 per acre = \$12,375.00 379 acres @ \$25.00 per acre = 9,475.00 <u>\$21,850.00</u>	
171.00	13.67	Wooded island in the Fraser River.	None	Water	5 acres @ \$75.00 per acre = \$375.00 166 acres @ \$20.00 per acre = 3,320.00 <u>\$3,695.00</u>	
381.00	34.63	Partially cultivable fishing station on left bank of the Fraser River.	Church (not now used)	Water and road: 3 miles from Agassiz	40 acres @ \$100.00 per acre = \$4,000.00 341 acres @ \$20.00 per acre = 6,820.00 <u>\$10,820.00</u>	
151.00	12.61	Partially developed agricultural area; largely in timber.	None	Railway—3 miles	35 acres @ \$100.00 per acre = \$3,500.00 116 acres @ \$20.00 per acre = 2,320.00 <u>\$5,820.00</u>	
45.50	12.61	Cultivated tract.	Church	Public road	35 acres @ \$100.00 per acre = \$3,500.00 10.5 acres @ \$20.00 per acre = 210.00 <u>\$3,710.00</u>	
335.50*	11.12	Low-lying farming area, subject to overflow.	Two Churches	Road and water—3 miles from Ruby Creek	35 acres @ \$90.00 per acre = \$3,150.00 300.5 acres @ \$15.00 per acre = 4,507.50 <u>\$7,657.50</u>	*Indians claim that the area of Reserves 1 and 2 has been reduced by 100 acres through erosion.

ANALYSIS OF EVIDENCE

TRIBE OR BAND	RESERVE	No.	OCCUPIED OR UNOCCUPIED	PAGE SCHEDULE	VISITATION AND INSPECTION	ACREAGE
Do		2	Do	76	Do	98.00*
Fountain	Fountain	1	Do	124	Nov. 9, 1914	338.00
Do		2	Do	124	Do	150.20
Do		3	Intermittently	124	Do	413.93
Do		4	Occupied	124	Do	160.00
Do	Quat-le-ne-mo	5	Do	124	Do	240.00
Do	Chilhil	6	Do	124	Do	533.00
Pavilion	Pavilion	1	Do	124	Nov. 10, 1914	2230.00
Do	Leon Creek	2	Do	124	Do	1167.50
Do	Marble Canyon	3	Intermittently	124	Do	650.00

EVIDENCE—TABLE A—REFERENCE AND GENERAL

ACREAGE	PER CAP. ACREAGE	GENERAL CONDITION	COMMUNITY BUILDINGS	FACILITIES OF ACCESS	VALUE	SPECIAL
98.00*	11.12	Adjoining No. 1—an island at high water.	Methodist Church	Road and water—3 miles from Ruby Creek	45 acres @ \$90.00 per acre=\$4,050.00 53 acres @ \$15.00 per acre= 795.00 \$4,845.00	
38.00	7.51	Village site and hay ranch.	R. C. Church and Council House	Road: 8 miles from Lillooet	120 acres @ \$125.00 per acre=\$15,000.00 218 acres @ \$5.00 per acre= 1,090.00 \$16,090.00	
50.20	7.51	Hilly and comparatively worthless tract.	None	P. G. E. R.	3 acres @ \$90.00 per acre=\$ 270.00 147.2 acres @ \$5.00 per acre= 736.00 \$1,006.00	
113.93	7.51	Generally dry hay land.	None	P. G. E. R. and road	27 acres @ \$125.00 per acre=\$3,375.00 391.55 acres @ \$10.00 per acre= 3,915.50 \$7,290.50	
160.00	7.51	Wild land, generally wooded.	None	Road	20 acres @ \$90.00 per acre=\$1,800.00 140 acres @ \$5.00 per acre= 700.00 \$2,500.00	
240.00	7.51	Do	None	Road	16 acres @ \$80.00 per acre=\$1,280.00 224 acres @ \$5.00 per acre= 1,120.00 \$2,400.00	
533.00	7.51	Dry farming area.	None	Road	14 acres @ \$75.00 per acre=\$1,050.00 519 acres @ \$5.00 per acre= 2,595.00 \$3,645.00	
250.20	45.95	Village site and hillside grazing tract.	Church	Road and trail	2181.9* acres @ \$5.00 per acre=\$10,909.50	*Balance of Reserve, 68.30 acres, acquired for right-of-way by P.G.E.R. Co.
167.50	45.95	Hilly hay ranch, on both sides of Leon Creek and the left bank of the Fraser River.	None	Road and trail	13 acres @ \$75.00 per acre=\$ 975.00 2154.5 acres @ \$5.00 per acre= 5,772.50 \$6,747.50	
650.00	45.95	Farming area, requiring irrigation.	None	Road from Ashcroft	37 acres @ \$125.00 per acre=\$4,625.00 613 acres @ \$5.00 per acre= 3,065.00 \$7,690.00	

ANALYSIS OF EVIDE

TRIBE OR BAND	RESERVE	No.	OCCUPIED OR UNOCCUPIED	PAGE SCHEDULE	VISITATION AND INSPECTION	ACREAGE
Yale	Yale Town	1	Occupied	77	Nov. 19, 1914	17.50
Do	4½ Mile	2	Intermittently	77	Do	15.00
Do	Kuthlath	3	Do	77	Do	362.00
Do	Qualark	4	Agent says occupied; Indians, unoccupied	77	Do	27.00
Do	Albert Flat	5	Do*	77	Do	150.00
Do	Squeah	6	Occupied	77	Do	45.00
Do	Kaykaip	7	Do	77	Do	31.00
Do	Stullawheets	8	Intermittently	77	Do	134.50
Do	Luk-seet-sis-sum or Ruby Creek*	9	Occupied	77	Nov. 18 and 19, 1914	157.00†
Do	Fisheries	17	Intermittently	78	Nov. 19, 1914	10.00
Do	Lady Franklin's Rock	18	Do	78	Do	1.00

EVIDENCE—TABLE A—REFERENCE AND GENERAL

ACREAGE	PER CAP. ACREAGE	GENERAL CONDITION	COMMUNITY BUILDINGS	FACILITIES OF ACCESS	VALUE	SPECIAL
17.00	15.52	Village site, used as such almost exclusively.	R. C. Church	In town of Yale—road, rail and water	4 acres @ \$100.00 per acre = \$400.00 13.5 acres @ \$5.00 per acre = 67.50 \$467.50	
15.00	15.52	Rocky fishing station.	None	Rail	1 acre @ \$75.00 per acre = \$75.00 14 acres @ \$5.00 per acre = 70.00 \$145.00	
52.00	15.52	Generally non-cultivable, rocky and hilly.	None	Water	1/2* acre @ \$50.00 per acre = 25.00 352 acres @ \$5.00 per acre = 1,760.00 \$1,785.00	*Balance of Reserve purchased by C.N.P.R. for right-of-way.
27.00	15.52	Rocky fishing station and wood supply base.	None	Water	10 acres @ \$75.00 per acre = \$750.00 13.75 acres @ \$10.00 per acre = 137.50 \$887.50	*Balance of Reserve area in C.N.P.R. right-of-way.
50.00	15.52	Old village site and partially cultivable tract on right bank of the Fraser River.	None	Water	15 acres @ \$75.00 per acre = \$1,125.00 135 acres @ \$20.00 per acre = 1,350.00 \$2,475.00	*Indians say population has moved to Ruby Creek (No. 9).
46.00	15.52	Cultivable tract on left bank of Fraser River.	None	Water: 3 miles from Yale	10 acres @ \$75.00 per acre = \$750.00 31.5 acres @ \$10.00 per acre = 315.00 \$1,065.00	*Balance of Reserve area in C.N.P.R. right-of-way, 4.5 acres.
31.00	15.52	Do	None	Water and C.N.P.R.: 1/4 mile from No. 6 Reserve	.5 acre @ \$75.00 per acre = \$37.50 26 acres @ \$10.00 per acre = 260.00 \$297.50	As above
34.50	15.52	Partially cultivable tract on right bank of Fraser River.	None	Water, road and rail: 5 miles west of Yale	20 acres @ \$80.00 per acre = \$1,600.00 114.5 acres @ \$10.00 per acre = 1,145.00 \$2,745.00	
157.00†	15.52	Partially cultivable tract containing Indian settlement.	R. C. Church	Water	19 acres @ \$100.00 per acre = \$1,900.00 115.07 acres @ \$20.00 per acre = 2,301.40 \$4,201.40	*Ohamil Tribe claims this Reserve. †Less C. P. R. right-of-way, 22.53 acres.
10.00	15.52	Rocky fishing station.	None	Water	At \$5.00 per acre = \$50.00	
1.66	15.52	Do	None	Water	At \$5.00 per acre = \$8.30	

ANALYSIS OF EVIDENCE

TRIBE OR BAND	RESERVE	No.	OCCUPIED OR UNOCCUPIED	PAGE SCHEDULE	VISITATION AND INSPECTION	ACREAGE
Do		19	Do	78	Do	1.80
Do		20	Do	78	Do	15.15
Do		21	Do	78	Do	4.40
Do		22	Do	78	Do	8.50
Do		23	Do	78	Do	13.85
Do		24	Do	78	Do	0.70
Do		25	Do	78	Do	0.71
Yale Tribe, Union Bar Band	Skawahlum	10	Unoccupied	77	Nov. 20, 1914	14.80
Do	Puckathoetchin or American Bar	11	Occupied	77	Do	566.50
Do	Klakkacum	12	Intermittently	77	Do	71.75
Do	Trafalgar Flat	13	Occupied	77	Do	172.00
Do	Timber or Tuck-ta-ticha	14	Intermittently	77	Do	224.50
Do	Ay-waw-wis or Union Bar	15	Occupied	77	Do	223.40
Do	Kawkawa	16	Intermittently	78	Do	15.00

EVIDENCE—TABLE A—REFERENCE AND GENERAL

ACREAGE	PER CAP. ACREAGE	GENERAL CONDITION	COMMUNITY BUILDINGS	FACILITIES OF ACCESS	VALUE	SPECIAL
1.80	15.52	Do	None	Water	At \$5.00 per acre = \$ 9.00	
5.15	15.52	Do	None	Water	At \$5.00 per acre = \$75.75	
4.40	15.52	Do	None	Water	At \$5.00 per acre = \$22.00	
8.50	15.52	Do	None	Water	At \$5.00 per acre = \$42.50	
3.85	15.52	Do	None	Water	At \$5.00 per acre = \$69.25	
0.10	15.52	Do	None	Water	At \$5.00 per acre = \$.50	
0.72	15.52	Do	None	Water	At \$5.00 per acre = \$ 3.60	
4.80	15.52	Dry farming tract.	None	Water, road or rail: 8 miles from Yale	3 acres @ \$75.00 per acre = \$225.00 11.8 acres @ \$10.00 per acre = 118.00 \$343.00	
6.50	15.52	Farming or orchard tract on right bank of the Fraser River, adjoining No. 10 Reserve.	R. C. Church	Water	25 acres @ \$90.00 per acre = \$2,250.00 541.5 acres @ \$15.00 per acre = 8,122.50 \$10,372.50	
11.75	15.52	Generally undeveloped farming area 1/2 mile South of No. 11 Reserve.	None	Water, road or rail	10 acres @ \$75.00 per acre = \$ 750.00 61.75 acres @ \$10.00 per acre = 617.50 \$1,367.50	
2.00	15.52	Poor but cultivable tract adjoining No. 14 Reserve.	None	Trail	10 acres @ \$60.00 per acre = \$ 600.00 153.5 acres @ \$5.00 per acre = 767.50 * \$1,367.50	*Balance C.N.P.R. Co. right-of-way.
4.20	15.52	Potential farming area and wood supply tract.	None	Trail	1 acre @ \$60.00 per acre = \$ 60.00 212 acres @ \$5.00 per acre = 2,120.00 * \$2,180.00	*Balance C.N.P.R. Co. right-of-way.
9.40	15.52	Principal village site on rocky and hilly tract generally covered with scrub growth.	R. C. Church	Trail	22 acres @ \$100.00 per acre = \$2,200.00 197.4 acres @ \$10.00 per acre = 1,974.00 * \$4,174.00	*Balance C.N.P.R. Co. right-of-way, 10 acres.
6.00	15.52	Fishing station on small mountain lake.	None	Trail: 1/4 mile East from No. 15 Reserve	At \$10.00 per acre = \$160.00	

ANALYSIS OF EVIDENCE

TRIBE OR BAND	RESERVE	No.	OCCUPIED OR UNOCCUPIED	PAGE SCHEDULE	VISITATION AND INSPECTION	ACREAGE
Boothroyd Tribe, Chomek Band	Tsawawmuck	1	Occupied	78	Nov. 14, 1974	47.50
Do	Tsintehkl	2	Do	78	Do	37.00
Do	Speyuns	3	Do	78	Do	374.50
Do	Kahmose	4	Do	78	Do	60.00
Do	Sho-ook	5	Do	78	Do	413.00
Do	Boothroyd	5A	Do	78	Do	203.33
Do	Do	5B	Do	78	Do	621.08
Do	Inkahtsaph	6	Do	79	Do	454.00
Do	Boothroyd	6A	Intermittently	79	Do	240.00
Do	Do	6B	Do	79	Do	22.50

ANALYSIS OF EVID

TRIBE OR BAND	RESERVE	No.	OCCUPIED OR UNOCCUPIED	PAGE SCHEDULE	VISITATION AND INSPECTION	AREA
Boothroyd Tribe	Chukcheetso	7	Occupied	79	Do	44.50
Do	Steiyahanny	8	Do	79	Do	74.50
Do	Boothroyd	8A	Do	79	Do	145.00
Do	Stlakament	9	Do	79	Do	40.00
Do	Dufferin	10	Do	79	Do	15.50
Boston Bar	Tuckkiowhum	1	Do	79	Nov. 17, 1914	95.00
Do	Kopchitchin	2	Do	79	Do	359.00
Do	Austin's Flat	3	Intermittently	79	Do	3.25
Do	Bucktum	4	Occupied	79	Do	64.00
Do	Boston Bar	4A	Do	79	Do	25.80

EVIDENCE—TABLE A—REFERENCE AND GENERAL

CREAGE	PER CAP. ACREAGE	GENERAL CONDITION	COMMUNITY BUILDINGS	FACILITIES OF ACCESS	VALUE	SPECIAL
44.50	9.79	Partially cultivable tract on the right bank of the Fraser River.	None	Rail	1 acre @ \$75.00 per acre = \$ 75.00 43.5 acres @ \$5.00 per acre = 217.50 \$292.50	
74.50	9.79	Potential farming land, generally in timber.	None	On old Cariboo Road, 14 miles South of Lytton	16 acres @ \$60.00 per acre = \$ 960.00 46.8 acres @ \$5.00 per acre = 234.00 * \$1,194.00	*Balance of Reserve area in C. N. P. right-of-way, 11.7 acres.
143.92	9.79	See No. 8.	None	Road	7 acres @ \$60.00 per acre = \$ 420.00 133 acres @ \$5.00 per acre = 665.00 * \$1,085.00	*Balance of Reserve area in C.N.P. right-of-way.
40.00	9.79	Hilly and rocky tract opposite Reserve No. 8, in brush.	None	Rail	2 acres @ \$60.00 per acre = \$120.00 35 acres @ \$5.00 per acre = 175.00 \$295.00	
15.50	9.79	Generally hilly and rocky tract one mile east of No. 8 Reserve.	None	Road	1 acre @ \$50.00 per acre = \$50.00 6.75 acres @ \$5.00 per acre = 33.75 * \$83.75	*Balance of Reserve area in C.N.P. right-of-way.
95.00	4.77	Principal village site of Band in cultivable tract at the mouth of Anderson River and on the left bank of the Fraser River.	R. C. Church	Water and trail	7 acres @ \$75.00 per acre = \$525.00 77.75 acres @ \$5.00 per acre = 388.75 * \$913.75	*Balance of Reserve area in C.N.P. right-of-way.
359.00	4.77	Village site at North Bend.	R. C. Church Anglican Church	Road and rail	30 acres @ \$125.00 per acre = \$3,750.00 329 acres @ \$20.00 per acre = 6,580.00 \$10,330.00	
9.25	4.77	Fishing station on left bank of the Fraser River.	None	Water and trail	2.25 acres @ \$5.00 per acre = \$11.25 * \$11.25	*Balance of Reserve area in C.N.P. right-of-way.
64.00	4.77	Generally hilly and rocky tract on left bank of the Fraser River.	None	Water	9 acres @ \$90.00 per acre = \$ 810.00 48.50 acres @ \$10.00 per acre = 485.00 * \$1,295.00	*Balance of Reserve area in C.N.P. right-of-way.
25.82	4.77	See No. 4.	None	Water	3 acres @ \$90.00 per acre = \$270.00 22.75 acres @ \$10.00 per acre = 227.50 * \$497.50	*Balance of Reserve area in C.N.P. right-of-way.

ANALYSIS OF EVIDENCE

TRIBE OR BAND	RESERVE	No.	OCCUPIED OR UNOCCUPIED	PAGE SCHEDULE	VISITATION AND INSPECTION	ACREAGE
Do	Scaucy	5	Do	80	Do	18.00
Do	Paul's	6	Intermittently	80	Do	1.75
Do	Shrypttahooks	7	Occupied	80	Do	87.00
Kanaka Bar	Neklipton	1	Do	80	Nov. 14, 1914	30.00
Do		1A	Do		Do	170.93
Do	Kanaka Bar	2	Do	80	Do	118.00
Do	Pegleg	3	Intermittently	80	Do	10.00
Do		3A	Do		Do	19.90
Do	Whyeek	4	Do	80	Do	351.00
Lytton	Nananahout	5	Occupied	80	Nov. 13, 1914	770.00

EVIDENCE—TABLE A—REFERENCE AND GENERAL

ACREAGE	PER CAP. ACREAGE	GENERAL CONDITION	COMMUNITY BUILDINGS	FACILITIES OF ACCESS	VALUE	SPECIAL
18.00	4.77	Partially cultivable fishing station on left bank of the Fraser River.	None	Rail and water: 3 miles South of No. 1 Reserve	At \$5.00 per acre = \$90.00	
1.75	4.77	Fishing station and graveyard on right bank of the Fraser River.	None	Rail, water and trail: 4 miles West of North Bend	At \$5.00 per acre = \$8.75	
87.00	4.77	Hillside tract in small part cultivable.	R. C. Church	Rail: 3 miles West of North Bend	4 acres @ \$60.00 per acre = \$240.00 83 acres @ \$5.00 per acre = 415.00 \$655.00	
30.00	13.20	Dry, rocky and hilly tract, generally barren.	None	Road: 12 miles from Lytton	3.5 acres @ \$80.00 per acre = \$280.00 26.5 acres @ \$5.00 per acre = 132.50 \$412.50	
170.93	13.20	Mixed quality area partly in brush.	None	Road	6.5 acres @ \$80.00 per acre = \$520.00 164.43 acres @ \$5.00 per acre = 822.15 \$1,342.15	
118.00	13.20	Principal village site and garden area in development.	R. C. Church	Road: 11 miles from Lytton	4 acres @ \$75.00 per acre = \$300.00 90.25 acres @ \$5.00 per acre = 451.25 \$751.25	*Balance of Reserve area in C.N.P. right-of-way.
10.00	13.20	Hayland and pasture.	None	Road	2 acres @ \$60.00 per acre = \$120.00 8 acres @ \$5.00 per acre = 40.00 \$160.00	
19.90	13.20	Rocky and lightly wooded hay land on right bank of the Fraser River.	None	Road	10 acres @ \$60.00 per acre = \$600.00 9.90 acres @ \$5.00 per acre = 49.50 \$649.50	
351.00	13.20	Hilly and brushy fishing camp and pasture on the right bank of the Fraser River, opposite No. 2 Reserve.	None	Road or water	4 acres @ \$75.00 per acre = \$300.00 347 acres @ \$5.00 per acre = 1,735.00 \$2,035.00	
770.00	32.92	Mountainous grazing area and hay meadow.	Anglican Church Day School	Road: 15 miles from Lytton	30 acres @ \$90.00 per acre = \$2,700.00 740 acres @ \$5.00 per acre = 3,700.00 \$6,400.00	

ANALYSIS OF EVID

TRIBE OR BAND	RESERVE	No.	OCCUPIED OR UNOCCUPIED	PAGE SCHEDULE	VISITATION AND INSPECTION	ACREAGE
Do	Nuuautin	2	Do	81	Do	477.00
Do	Spintlum Flat	3	Do	81	Do	338.50
Do	Lytton	3A	Do	81	Do	101.50
Do	Nickel Palm	4	Do	81	Do	111.00
Do	Lytton	4A	Do	81	Do	361.28
Do	Do	4B	Do	81	Do	135.95
Do	Do	4C	Do	81	Do	62.56
Do	Do	4D	Do	81	Do	120.00
Do	Do	4E	Do	81	Do	270.00
Do	Seah	5	Do	81	Do	329.00

VIDENCE—TABLE A—REFERENCE AND GENERAL

ACREAGE	PER CAP. ACREAGE	GENERAL CONDITION	COMMUNITY BUILDINGS	FACILITIES OF ACCESS	VALUE	SPECIAL
477.00	32.92	Semi-arid and hilly tract.	Church	Road: 2 miles from Lytton	35 acres @ \$90.00 per acre = \$3,150.00 442 acres @ \$5.00 per acre = 2,210.00 <u>\$5,360.00</u>	
338.50	32.92	Partially cultivable tract requiring irrigation—in large part hilly and rocky.	None	Road: 9 miles from Lytton	40 acres @ \$50.00 per acre = \$2,000.00 298.2 acres @ \$5.00 per acre = 1,491.50 <u>\$3,491.50</u>	
101.50	32.92	See No. 3.	None	Road	40 acres @ \$40.00 per acre = \$1,600.00 61.5 acres @ \$5.00 per acre = 307.50 <u>\$1,907.50</u>	
111.00	32.92	Partially cultivable tract on the right bank of the Fraser River.	None	Trail and water: 20 miles from Lytton	40 acres @ \$40.00 per acre = \$1,600.00 71 acres @ \$5.00 per acre = 355.00 <u>\$1,955.00</u>	
361.28	32.92	See No. 4.	None	Trail and water	15 acres @ \$40.00 per acre = \$ 600.00 346.2 acres @ \$5.00 per acre = 1,731.00 <u>\$2,331.00</u>	
735.33	32.92	Do	None	Trail and water	20 acres @ \$40.00 per acre = \$ 800.00 115.33 acres @ \$5.00 per acre = 576.65 <u>\$1,376.65</u>	
62.56	32.92	Do	None	Trail and water	15 acres @ \$40.00 per acre = \$600.00 47.56 acres @ \$5.00 per acre = 237.80 <u>\$837.80</u>	
120.00	32.92	Do	None	Trail and water	10 acres @ \$40.00 per acre = \$400.00 110 acres @ \$5.00 per acre = 550.00 <u>\$950.00</u>	
270.00	32.92	Do	None	Trail and water	8 acres @ \$40.00 per acre = \$ 320.00 262 acres @ \$5.00 per acre = 1,310.00 <u>\$1,630.00</u>	
329.00	32.92	Farming tract on right bank of the Fraser River.	None	Trail and water: 22 miles from Lytton	90 acres @ \$40.00 per acre = \$3,600.00 239 acres @ \$5.00 per acre = 1,195.00 <u>\$4,795.00</u>	

ANALYSIS OF EVI

TRIBE OR BAND	RESERVE	No.	OCCUPIED OR UNOCCUPIED	PAGE SCHEDULE	VISITATION AND INSPECTION	ACR
Do	Lytton	5A	Do	81	Do	121
Do	Nesikep	6	Do	81	Do	135
Do	Fish Lake	7	Intermittently	81	Do	80
Do	Maka	8	Occupied	81	Do	10
Do	Stryen	9	Do	81	Do	629
Do	Lytton	9A	Do	81	Do	399
Do	Do	9B	Do	81	Do	176
Do	Nhaih	10	Do	81	Do	281.0
Do	Yawaucht	11	Do	82	Do	282.5
Do	Tsaukan	12	Do	82	Do	141.00
Do	Cameron Bar	13	Do	83	Do	87.00

VIDENCE—TABLE A—REFERENCE AND GENERAL

ACREAGE	PER CAP. ACREAGE	GENERAL CONDITION	COMMUNITY BUILDINGS	FACILITIES OF ACCESS	VALUE	SPECIAL
120.00	32.92	See No. 5.	None	Trail and water	10 acres @ \$40.00 per acre = \$400.00 110 acres @ \$5.00 per acre = 550.00 <u>\$950.00</u>	
1363.00	32.92	Potential farming area on both banks of the Fraser River: Considerable portion hilly and in bull pine.	None	Road, trail and water: 14 1/2 miles from Lillooet	50 acres @ \$40.00 per acre = \$2,000.00 1313 acres @ \$5.00 per acre = 6,565.00 <u>\$8,565.00</u>	
80.00	32.92	Fishing station and pasture.	None	Mountain trail and water: 5 miles from main road	At \$5.00 per acre = \$400.00	
10.00	32.92	Hilly and rocky patch on the right bank of the Thompson River.	None	Trail and water	At \$5.00 per acre = \$50.00	
629.50	32.92	Dry farming area largely in rocky hillside, covered with bull pine.	None	Water, trail and road: 5 miles from Lytton	104 acres @ \$90.00 per acre = \$9,360.00 525.5 acres @ \$5.00 per acre = 2,627.50 <u>\$11,987.50</u>	
399.80	32.92	See No. 9.	None	Trail and water	60 acres @ \$90.00 per acre = \$5,400.00 339.8 acres @ \$5.00 per acre = 1,699.00 <u>\$7,099.00</u>	
176.48	32.92	See No. 9.	None	Trail and water	50 acres @ \$90.00 per acre = \$4,500.00 126.48 acres @ \$5.00 per acre = 632.40 <u>\$5,132.40</u>	
281.00	32.92	Generally hilly and rocky tract on the right bank of the Fraser River.	None	Ferry, road, trail and water	10 acres @ \$40.00 per acre = \$400.00 271 acres @ \$5.00 per acre = 1,355.00 <u>\$1,755.00</u>	
280.50	32.92	Adjoining No. 10 on the south and of similar character.	None	Trail and water	33 acres @ \$40.00 per acre = \$1,320.00 256.5 acres @ \$5.00 per acre = 1,282.50 <u>\$2,602.50</u>	
147.00	32.92	Hilly and rocky tract one mile North of No. 11 Reserve.	None	Trail and water: 12 miles from Lytton by ferry, road and trail	50 acres @ \$40.00 per acre = \$2,000.00 91 acres @ \$5.00 per acre = 455.00 <u>\$2,455.00</u>	
87.00	32.92	Partially cultivable tract on the right bank of the Fraser River.	None	Trail and water	50 acres @ \$50.00 per acre = \$2,500.00 37 acres @ \$5.00 per acre = 185.00 <u>\$2,685.00</u>	

ANALYSIS OF EVIDENCE

TRIBE OR BAND	RESERVE	No.	OCCUPIED OR UNOCCUPIED	PAGE SCHEDULE	VISITATION AND INSPECTION	ACRE.
Do	Cameron Bar	13A	Do	82	Do	44.9
Do	Halhalaeda	14	Do	82	Do	99.8
Do	Boothnie	15	Intermittently	82	Do	3840.0
Do	Two-Mile Creek	16	Do	82	Do	11.0
Do	Klahkamich	17	Do	82	Do	22.5
Do	Klickumcheen	18	Occupied	82	Do	47.00
Do	Nocten	19	Do	82	Do	8.9
Do	Kitzowit	20	Do	83	Do	27.00
Do	Inkluckcheen	21	Do	83	Do	182.25
Do	Lytton	21A	Do	83	Do	150.20

EVIDENCE—TABLE A—REFERENCE AND GENERAL

ACREAGE	PER CAP. ACREAGE	GENERAL CONDITION	COMMUNITY BUILDINGS	FACILITIES OF ACCESS	VALUE	SPECIAL
44.98	32.92	Similar to No. 13.	None	Trail and water	20 acres @ \$50.00 per acre = \$1,000.00 24.98 acres @ \$5.00 per acre = 124.90 <u>\$1,124.90</u>	
92.50	32.92	Dry farming tract.	None	Road: 6 miles from Lytton	20 acres @ \$60.00 per acre = \$1,200.00 72.5 acres @ \$5.00 per acre = 362.50 <u>\$1,562.50</u>	
840.00	32.92	Pasture tract.	None	Road: 13 miles from Lytton	150 acres @ \$25.00 per acre = \$3,750.00 3690 acres @ \$5.00 per acre = 18,450.00 <u>\$12,200.00</u>	
11.00	32.92	Practically useless tract; dry.	None	Trail	.50 acre @ \$20.00 per acre = \$10.00 10.5 acres @ \$5.00 per acre = 52.50 <u>\$62.50</u>	
22.50	32.92	Indifferent sandy land.	None	Trail: 1/2 mile East of Lytton	20 acres @ \$100.00 per acre = \$2,000.00 2.5 acres @ \$5.00 per acre = 12.50 <u>\$2,012.50</u>	
47.00	32.92	Village site: headquarters of the Lytton Tribe.	Church and School	Road and rail: Adjoins Lytton Town	3 acres @ \$125.00 per acre = \$375.00 44.74 acres @ \$5.00 per acre = 223.70 <u>\$598.70</u>	
8.90	32.92	Lightly timbered area on the right bank of the Thompson River.	None	Trail	3.75 acres @ \$5.00 per acre = \$18.75	*Balance of Reserve area in C.N.P. right-of-way.
27.00	32.92	Partially cultivable tract, fenced in 1914.	None	Road and trail: 3 miles South of Lytton	1 acre @ \$40.00 per acre = \$40.00 26 acres @ \$5.00 per acre = 130.00 <u>\$170.00</u>	
81.25	32.92	Ideal orchard site if irrigated.	None	Road: 3 miles from Lytton	10 acres @ \$80.00 per acre = \$800.00 171.25 acres @ \$5.00 per acre = 856.25 <u>\$1,656.25</u>	
50.80	32.92	See No. 21; practically useless at present as no water available for irrigation.	None	Water and trail	At \$5.00 per acre = \$754.00	

ANALYSIS OF EVIDENCE

TRIBE OR BAND	RESERVE	NO.	OCCUPIED OR UNOCCUPIED	PAGE SCHEDULE	VISITATION AND INSPECTION	ACREAGE
Do	Kleetekut	22	Do	83	Do	300.00
Do	Nohomen	23	Do	83	Do	32.00
Do	Tuckosap	24	Do	83	Do	211.00
Do	Nickeyeah	25	Do	83	Do	246.5
Do	Skwayawnope	26	Do	83	Do	237.00
Do	Lytton	26A	Do	83	Do	229.24
Do	Papyum	27	Do	83	Do	129.00
Do	Lytton	27A	Do	83	Do	209.90
Do	Do	27B	Do	83	Do	96.48
Siska Flat	Kupchynalth (Upper)	27	Do	85	Nov. 16, 1914	20.00

EVIDENCE—TABLE A—REFERENCE AND GENERAL

ACREAGE	PER CAP. ACREAGE	GENERAL CONDITION	COMMUNITY BUILDINGS	FACILITIES OF ACCESS	VALUE	SPECIAL
320.00	32.92	Fenced farming area containing some good ranches, but generally hilly and rocky.	None	Branch road and trail (one mile) 3 miles from Lytton	50 acres @ \$75.00 per acre = \$3,750.00 250 acres @ \$5.00 per acre = 1,250.00 \$5,000.00	
32.00	32.92	Generally rocky area with some sandy soil.	None	Water and trail: 2 miles from Lytton on opposite side of Fraser River	6 acres @ \$90.00 per acre = \$540.00 26 acres @ \$10.00 per acre = 260.00 \$800.00	
211.00	32.92	Dry area at junction of the Thompson and Fraser Rivers, at Lytton, at present worthless as water not available for irrigation. Could be converted into valuable garden and orchard tract by construction of three miles of ditch.	None	Road	50 acres @ \$70.00 per acre = \$3,500.00 146.25 acres @ \$5.00 per acre = 731.25 \$4,231.25	*Balance of Reserve area in C.N.P. right-of-way.
247.5	32.92	Generally hilly and rock tract on the right bank of the Fraser River.	None	Water, trail and C.N.P.R.: One mile below Lytton	100 acres @ \$60.00 per acre = \$6,000.00 82 acres @ \$5.00 per acre = 410.00 \$6,410.00	*Balance of Reserve area in C.N.P. right-of-way.
237.00	32.92	Similar to No. 25.	None	Water and trail	13 acres @ \$65.00 per acre = \$ 975.00 181.25 acres @ \$5.00 per acre = 906.25 \$1,881.25	*Balance of Reserve area in C.N.P. right-of-way.
228.74	32.92	Do	None	Water and trail	5 acres @ \$65.00 per acre = \$ 325.00 224.24 acres @ \$5.00 per acre = 1,121.70 \$1,446.70	
222.00	32.92	Ideal fruit ranch tract, on fertile bench on the right bank of the Fraser River, opposite town of Lytton.	None	Water and trail; across the river from Lytton	55 acres @ \$100.00 per acre = \$5,500.00 74 acres @ \$5.00 per acre = 370.00 \$5,870.00	
209.00	32.92	Similar but slightly inferior to No. 27.	None	Water and trail	50 acres @ \$75.00 per acre = \$2,250.00 179.9 acres @ \$5.00 per acre = 899.50 \$3,149.50	
205.48	32.92	Lightly wooded tract in rear of No. 23 Reserve, on the right bank of the Fraser River.	None	Water and trail: 3 miles from Lytton	17.52 acres @ \$100.00 per acre = \$1,751.00 78.97 acres @ \$5.00 per acre = 394.85 \$2,145.85	
20.00	26.94	Hillside grazing area mostly in brush.	None	Branch road, a short distance off main road and 8 miles from Lytton	1 acre @ \$75.00 per acre = \$ 75.00 19 acres @ \$5.00 per acre = 95.00 \$170.00	

ANALYSIS OF EVIDENCE

TRIBE OR BAND	RESERVE	No.	OCCUPIED OR UNOCCUPIED	PAGE SCHEDULE	VISITATION AND INSPECTION	ACREAGE
Do	Kupchynalth (Lower)	2	Intermittently	86	Do	15.50
Do	Siska Flats	3	Occupied	86	Do	91.00
Do	Graveyard	4		86	Do	0.62
Do	Zacht	5	Occupied	87	Do	60.00
Do	Siska Flats	5A	Do	87	Do	118.18
Do	Hunhampt	6	Do	87	Do	10.00
Do	Nahamanak	7	Do	87	Do	362.00
Skuppah	Hin-houch	1	Do	87	Do	20.00
Do	Inklyuhkinatke	2	Do	87	Do	109.00
Do	Skuppah	2A	Do	87	Do	43.67
Do	Pooyelth	3	Occupied	87	Do	20.00

EVIDENCE TABLE A—REFERENCE AND GENERAL

ACREAGE	PER CAP. ACREAGE	GENERAL CONDITION	COMMUNITY BUILDINGS	FACILITIES OF ACCESS	VALUE	SPECIAL
15.50	16.94	Fishing station, directly below No. 1.	None	Road and water	13 acres @ * \$5.00 per acre = \$65.00	*Balance of Reserve area in C.N.P. right-of-way.
91.00	16.94	Principal village site in fenced poor and rocky area.	Church	Road: 8 miles from Lytton	4 acres @ \$100.00 per acre = \$400.00 64.75 acres @ \$7.50 per acre = 485.62 * \$885.62	*Balance of Reserve area in C.N.P. right-of-way.
0.62	16.94	Graveyard.		Road	At \$20.00 per acre = \$12.40	
60.00	16.94	Generally hilly and rocky area, under fence.	None	Road	2 acres @ \$60.00 per acre = \$120.00 58 acres @ \$5.00 per acre = 290.00 \$410.00	
118.78	16.94	Addition to No. 5 and of similar character.	None	Road	8 acres @ \$100.00 per acre = \$ 800.00 110.78 acres @ \$5.00 per acre = 550.90 \$1,350.90	
10.00	16.94	Generally rocky and hilly lot.	None	Trail	5 acres @ \$60.00 per acre = \$300.00 5 acres @ \$5.00 per acre = 25.00 \$325.00	
100.00	16.94	Hilly and rocky tract.	None	Trail: 4½ miles from Lytton	20 acres @ \$70.00 per acre = \$1,400.00 342 acres @ \$5.00 per acre = 1,710.00 \$3,110.00	
20.00	8	Do	None	Road: 4½ miles South of Lytton	1 acre @ \$50.00 per acre = \$ 50.00 19 acres @ \$5.00 per acre = 95.00 \$145.00	
160.00	8	Do	None	Road: 3 miles South of Lytton	6 acres @ \$60.00 per acre = \$ 360.00 163 acres @ \$5.00 per acre = 815.00 \$1,175.00	
43.67	8	Similar to but slightly better than No. 2.	None	Road	4 acres @ \$75.00 per acre = \$300.00 39.67 acres @ \$5.00 per acre = 198.35 \$498.35	
20.00	8	Garden tract on the right bank of the Fraser River.	None	Trail and water: 3 miles from Lytton	5 acres @ \$100.00 per acre = \$500.00 13 acres @ \$5.00 per acre = 65.00 * \$565.00	*Balance of Reserve area in C.N.P. right-of-way.

ANALYSIS OF EVID

TRIBE OR BAND	RESERVE	No.	OCCUPIED OR UNOCCUPIED	PAGE SCHEDULE	VISITATION AND INSPECTION	ACRE
Do	Skuppah	4	Intermittently	87	Do	59.0
Spuzzum	Spuzzum	1	Occupied	87	Nov. 18, 1914	302.0
Do	Papsilqua	2	Do	87	Do	41.0
Do	Teequaloose	3	Do	87	Do	19.0
Do	Yelakin	4	Intermittently	87	Do	67.0
Do	Long Tunnel	5	Occupied	88	Do	8.0
Do	Skuet	6	Do	88	Do	13.5
Clinton	Clinton	1	Do	88	Nov. 11, 1914	220.2
Do		2	Do	88	Do	820.92
High Bar	High Bar	1	Do	88	Do	8924.00

VIDENCE—TABLE A—REFERENCE AND GENERAL

ACREAGE	PER CAP. ACREAGE	GENERAL CONDITION	COMMUNITY BUILDINGS	FACILITIES OF ACCESS	VALUE	SPECIAL
59.00	8	Hilly and rocky tract, on the left bank of the Fraser River.	None	Road: 4 miles South of Lytton	4 acres @ \$60.00 per acre = \$240.00 55 acres @ \$5.00 per acre = 275.00 \$515.00	
302.00	2.60	Tribal village site in semi-cultivable tract.	R. C. Church Anglican Church	Road and rail	57 acres @ \$100.00 per acre = \$5,700.00 245 acres @ \$5.00 per acre = 1,225.00 \$6,925.00	
41.00	2.60	Hilly and rocky tract on the left bank of the Fraser River.	None	Rail, road and water; East of No. 1	16 acres @ \$50.00 per acre = \$800.00 25 acres @ \$5.00 per acre = 125.00 \$925.00	
19.00	2.60	Brush covered tract on the right bank of Fraser River.	None	Trail	15 acres @ \$50.00 per acre = \$750.00 4 acres @ \$5.00 per acre = 20.00 \$770.00	
67.09	2.60	Rocky and hilly tract on the left bank of the Fraser River.	None	Rail, water and trail: 5 miles East of Spuzzum	13 acres @ \$50.00 per acre = \$650.00 54 acres @ \$5.00 per acre = 270.00 \$920.00	
8.00	2.0	Fishing station.	None	Rail and trail	1.75 acres @ \$40.00 per acre = \$70.00 6.25 acres @ \$5.00 per acre = 31.25 \$101.25	
13.50	2.60	Generally rocky plot.	None	Rail	3 acres @ \$40.00 per acre = \$120.00 10.5 acres @ \$5.00 per acre = 52.50 \$172.50	
220.27	34.61	Dry hillside area and village site.	R. C. Church	Road: 1/2 mile from Clinton	At \$5.00 per acre = \$1,101.35	
820.92	34.61	Dry and hilly tract.	None	Road: 12 miles from Clinton	70 acres @ \$100.00 per acre = \$7,000.00 750.92 acres @ \$5.00 per acre = 3,754.60 \$10,754.60	*P.G.E.R. right-of-way, 27.08 acres.
2924.00	88.62	Generally barren range, with some bunch grass, on both banks of the Fraser River.	R. C. Church	Road and water	2 acres @ \$75.00 per acre = \$150.00 2922 acres @ \$5.00 per acre = 14,610.00 \$14,760.00	

ANALYSIS OF EVIDENCE

TRIBE OR BAND	RESERVE	No.	OCCUPIED OR UNOCCUPIED	PAGE SCHEDULE	VISITATION AND INSPECTION	ACREAGE
Lillooet	Lillooet	1	Do	89	Nov. 4, 1914	919.50
Do	Towinock	2	Do	89	Do	220.00
Do	Kilchult	3	Do	89	Do	104.00
Do	McCartney's Flat	4	Do	89	Do	423.50
Do	Seton Lake	5	Do	89	Do	80.00
Seton Lake	Siosh or Sha-lalth	1	Do	89	Nov. 5, 1914	2085.00
Do	Silicon	2	Do	89	Do	139.00
Do		3	Intermittently	89	Do	0.00
Do		4	Do	89	Do	27.00
Do	Mission	5	Occupied	89	Do	80.00

DENCE—TABLE A—REFERENCE AND GENERAL

AGE	PER CAP. ACREAGE	GENERAL CONDIIION	COMMUNITY BUILDINGS	FACILITIES OF ACCESS	VALUE	SPECIAL
50	22.63	Potential orchard tract, requiring irrigation.	R. C. Church	Road: Reserve adjoins town of Lillooet	19 acres @ \$125.00 per acre = \$2,375.00 900.5 acres @ \$5.00 per acre = 4,502.50 \$6,877.50	
00	22.63	Hilly tract on right bank of Fraser River.	Anglican Church	Road: 8 miles from town of Lillooet	15 acres @ \$90.00 per acre = \$1,350.00 205 acres @ \$5.00 per acre = 1,025.00 \$2,375.00	
00	22.63	Sidehill area on right bank of the Fraser River	None	Road: One mile North of No. 1 Reserve	16 acres @ \$75.00 per acre = \$1,200.00 88 acres @ \$5.00 per acre = 440.00 \$1,640.00	
50	22.63	One of the best agricultural tracts of the district if irrigated.	None	Road	20 acres @ \$100.00 per acre = \$2,000.00 403.5 acres @ \$10.00 per acre = 4,035.00 \$6,035.00	
00	22.63	Old fishing station, the value of which has been lost by prohibition of Indian fishing since establishment of Government Hatchery.	None	Road	1 acre @ \$70.00 per acre = \$70.00 79 acres @ \$5.00 per acre = 395.00 \$465.00	
00	16.69	Extending from the head of Seton Lake and down the north shore thereof a distance of five miles and containing two villages of the tribe.	Two Churches	Water and rail	20 acres @ \$100.00 per acre = \$2,000.00 1974.36 acres @ \$5.00 per acre = 9,871.80 \$11,871.80	* C.P.R. right-of-way, 90.64 acres.
00	16.69	Fishing station.	None	Water and rail	20 acres @ \$75.00 per acre = 1,500.00 105.05 acres @ \$5.00 per acre = 525.25 \$2,025.25	* C.P.R. right-of-way, 1.942 acres.
00	16.69	Hay field and fishing station.	None	Water	1 acre @ \$75.00 per acre = 75.00 27 acres @ \$5.00 per acre = 135.00 \$210.00	
00	16.69	Do	None	Water	1 acre @ \$75.00 per acre = \$75.00 26 acres @ \$5.00 per acre = 130.00 \$205.00	
00	16.69	Do	None	Water	1 acre @ \$70.00 per acre = \$70.00 79 acres @ \$5.00 per acre = 395.00 \$465.00	

ANALYSIS OF EVIDENCE

TRIBE OR BAND	RESERVE	NO.	OCCUPIED OR UNOCCUPIED	PAGE SCHEDULE	VISITATION AND INSPECTION	ACREAGE
Do	Necalt	6	Do	89	Do	84.
Hope, Popkum, Squawtits, Chamil, Skawahlook, Union Bar and Yale Tribes, in common	Seabird or Maria Island (Skow-a-kuli)		Do	75 76 78	Nov. 23, 1914	4512.

EVIDENCE—TABLE A—REFERENCE AND GENERAL

ACREAGE	PER CAP. ACREAGE	GENERAL CONDITION	COMMUNITY BUILDINGS	FACILITIES OF ACCESS	VALUE	SPECIAL
84.00	16.69	Village site in generally rocky tract at the foot of Anderson Lake.	Church	Water: 1 mile from No. 1 Reserve	7 acres @ \$65.00 per acre = \$455.00 71.85 acres @ \$5.00 per acre = 359.25 <u>\$814.25</u>	*P.G.E.R. right-of-way, 5.15 acres.
511.50	28.22	First class agricultural land, generally timbered.	Church	Road and water: 2 miles from Agassiz	130 acres @ \$175.00 per acre = \$22,750.00 4381.5 acres @ \$75.00 per acre = 328,612.50 <u>\$351,362.50</u> Note: These valuations exclude right-of-way deductions through the several Reserves. <u>\$962,534.67</u>	

ANALYSIS OF EVIDENCE

RESERVE	No.	CHARACTER OF SOIL	ESTIMATED PROPORTION UTILIZED	
			INDIANS	AGENT, ETC.
Nequatque	1	Indians say one-third cultivable if water can be brought on.	20 to 25 acres	24 acres—125 acres cultivable
Blackwater	2	Indians say good.	Nil	Nil
Little Mountain	3	Gravelly.	5 acres	
Five Mile or Chalk	4	Indians class as good meadowland.		
Bridge River	1	Good on benches but for the most part hilly and rocky; Indians say "Good in patches."	Old gardens abandoned until water is available	160 acres
Do	2	Part good, but water in sufficient quantity not available.		10 acres
Cayoosh Creek	1	"Cultivable with work and care."	22 acres	30 acres
Pashilqua	2	Agent: "Good for fruit and vegetables if water can be brought on." Indians: "All cultivable if water can be got."	14.5 to 40 acres	20 acres
Cheam	1	Bottomlands good: Approximately one-third of Reserve cultivable. Reserve generally wooded and clearing expensive.	89 acres	70 to 90 acres
Tse-a-tah	2	All good.	21 acres	20 acres
Hope	1	Good land: Indians say all cleared and in orchard.	All	7 acres
Schkam	2	Gravelly and of indifferent quality, cultivable in patches. Indians say good if irrigated but too high to get water on.	None	2 acres
Greenwood Island	3	Cultivable if cleared.	None	None
Chawuthen	4	Agent—Good soil; Indians—All good with the exception of about 20 acres, which is rocky.	219 acres	210 acres
Fishery*	5			
Fishery	6	Non-cultivable.	Nil	Nil

ENCE—TABLE B—PHYSICAL CONDITIONS, RESERVES

IZED	CHIEF PRODUCTS	PROPORTION TIMBERED	GRADE OF TIMBER	STOCK, ETC.	REMARKS
cultivable*	Vegetables, hay and fruit	Small—on N. W. corner or Reserve	Firewood	36 horses, 10 cattle (for Band); 26 horses, 5 cattle, poultry (for Reserve).	*Agent says approximately 24 acres cultivated and 125 acres cultivable on all Reserves of Tribe
	Nil			Included in No. 1	
	Vegetables			Do	
	Hay			Do	
	Vegetables, hay and fish	Generally wooded	Bull pine; Indians say "Some merchantable red pine."	Agent: 96 horses, 55 cattle, 25 swine; Indians: 90 horses, 50 cattle, 25 swine, poultry.	250 acres more cultivable if water can be brought on
	Wheat, oats and hay			Included in No. 1.	
	Fruit, vegetables, hay, etc.	None		33 horses, 26 cattle (for Band); 12 horses, 3 cattle (for Reserve), 75 to 100 fruit trees.	Agent says if Nos. 1 and 2 Reserves: "50 acres cultivated; 150 acres more cultivable."
	Fruits, hay and vegetables	Generally wooded	Non-merchantable bull pine. Indians say "some merchantable fir."	8 horses, 6 cattle	
es	Potatoes, hay, peas and oats	Two-thirds	Principally merchantable cedar	7 horses, 2 cattle, 14 swine, poultry.	
	Fruit and hay	Agent estimates 90%; Indians say most of timber has been washed away	Merchantable cedar	Included in Reserve No. 1.	
	Fruit and vegetables*			33 horses, 53 cattle, 28 sheep, 10 swine, poultry (for Band).	
		None of value	Agent—Non-merchantable; Indians—Burned over.	Included in No. 1.	
	None	Practically all	Merchantable	Do	
	Vegetables, fruit, oats, etc.	1,000 acres	Some good spruce, fir and cedar, but generally second growth.	33 horses, 53 cattle, 28 sheep, 10 swine, 263 fowl (as given under Reserve No. 1).	
					*Surrendered and sold to C.P.R. 1914
	Fish	Nil		Included in No. 1	

ANALYSIS OF EVIDENCE

RESERVE	NO.	CHARACTER OF SOIL	ESTIMATED PROPORTION UTILIZED	
			INDIANS	AGENT, ETC.
Chamil	1	Agent—Good land but heavily timbered; Indians—80 acres cultivable; balance good if cleared.	80 acres	79 acres
Wahleach Island	2	Good, but heavily timbered and clearing costly.	4 or 5 acres	5 acres
Popkum	1	Part cultivable, part rocky—clearing of good land costly.	40 acres	40 acres
Skawahlook	1	Good when cleared.	30 acres	35 acres
Ruby Creek	2	Good	Nearly all	35 to 40 acres
Squawtits	1	Excellent when drained—about 30 acres in swamp.	60 acres	35 acres
Do	2	Good level land of same quality and character as that of No. 1, but more heavily timbered.	30 acres	45 acres
Fountain	1	Agent—Excellent hay ranch; Indians—70 to 100 acres cultivable if water is procurable; balance stony and timbered hillside.	70 acres	120 acres
Do	2	Generally dry, hilly and worthless.	25 acres, being all cultivable in Reserve.	3 acres
Do	3	Hayland—Cultivation limited by the amount of available water. Indians say: "Good land if irrigated; 50 or 60 acres cultivable with new ditch."	27 acres	27 acres
Do	4	Indians: 20 acres cultivable, balance also if cleared but clearing costly and water short.	10 acres	20 acres
Quat-le-ne-mo	5	30 to 40 acres cultivable, but heavy clearing required.	10 to 15 acres	16 acres
Chilhil	6	Good, but chiefly in brush.	14 acres	14 acres
Pavilion	1	Agent—Useful only in parts, chiefly for grazing; Indians—Good along creek; sidehills barren.	25 acres, being all the cultivable land in the Reserve	25 acres
Leon Creek	2	Contains a little good land but generally hilly and useful only for hay.	70 acres cultivable	13 acres
Marble Canyon	3	Good when irrigated and irrigation facilities now being provided.	37 acres	37 acres

ENCE—TABLE B—PHYSICAL CONDITIONS, RESERVES

IZED C.	CHIEF PRODUCTS	PROPORTION TIMBERED	GRADE OF TIMBER	STOCK, ETC.	REMARKS
	Vegetables, hay, grain and fruit	75%	Generally non-merchantable—firewood, with some cedar, hemlock and spruce	8 horses, 3 cattle, 90 sheep, poultry.	
		Greater part	Agent—Heavy; Indians—Valueless	Included in No. 1	
	Hay, vegetables, fruit	Do	Spruce and cedar, chiefly of firewood grade	5 horses, 3 cattle	
	Fruit, vegetables, hay and grain	65%	Non-merchantable	3 horses, 25 cattle, 6 sheep, poultry. (Indians say 35 horses, 20 cattle).	
res	Do	Nil		Included in No. 1	
	Vegetables, hay, grain and butter	Small	Fire-killed alder and birch, of firewood grade; small proportion merchantable	5 horses, 24 cattle, 40 sheep, 21 swine, 95 poultry.	
	Do	50%	Merchantable	Included in No. 1	
	Hay, alfalfa, veget- ables, apples	Hillsides	Non-merchantable	175 horses, 51 cattle; (Indians say 163 horses, 40 cattle, swine and poultry).	
				Included in No. 1	
	Hay and roots			Do	
	Vegetables and hay	Sidehills	Part merchantable	Do	
	Do	20 acres	Merchantable	Do	
	Vegetables, hay and wheat	50 acres	Do	Do	
		Practically nil		Agent—110 horses, 31 cattle; Indians—105 horses, 31 cattle, 7 hogs, poultry.	
	Hay	Small	Firewood	Included in No. 1	
	Hay, oats and vegetables	Do	Do	Do	

ANALYSIS OF EVIDENCE

RESERVE	No.	CHARACTER OF SOIL	ESTIMATED PROPORTION UTILIZED	
			INDIANS	AGENT, ETC.
Yale Town	1	Cultivable.	Gardens	4 acres
Do	2	Rocky	Gardens and orchard	1 acre
Kuthlalth	3	Generally rocky and non-cultivable.		1/2 acre
Qualark	4	Generally rocky and non-cultivable.		10 acres
Albert Flat	5	Along the river cultivable; back land poor.	Nil	15 acres
Squeah	6	Soil—Fairly good and easily cleared. Indians—Part rocky and mountainous; about 15 acres cultivable.	4 acres	10 acres
Kaykaip	7	Land near river cultivable; conditions much the same as on No. 6.	5 acres clear	1/2 acre
Stullawheets	8	Part rocky, part cultivable; from railway to river (30%) fairly good; balance rocky.	5 acres	20 acres
Luk-sectsis-sum or Ruby Creek	9	40 or 50 acres cultivated; balance rocky.	40 or 50 acres	
Fishery	17	Non-cultivable rock.	Nil	Nil
Lady Franklin's Rock	18	Do	Do	Do
	19	Do	Do	Do
	20	Do	Do	Do
	21	Do	Do	Do
	22	Do	Do	Do
	23	Do	Do	Do
	24	Do	Do	Do
	25	Do	Do	Do
Skawahlan	26	Dry but cultivable.	Old orchard	3 acres
Puchatholechin or American Bar	27	Major portion good for orchard or cultivation, residue rock.	20 acres	25 acres

ENCE—TABLE B—PHYSICAL CONDITIONS, RESERVES

IZED c.	CHIEF PRODUCTS	PROPORTION TIMBERED	GRADE OF TIMBER	STOCK, ETC.	REMARKS
	Vegetables and fruits	None		7 horses, 9 cattle, 22 sheep (for Band)*	*Indians say no stock but a few fowl
	Do	Do		Included in No. 1	
	Vegetables	Small	Non-merchantable	Included in No. 1	
		Greater part	Firewood and some merchantable	Do	
		None		Do	
	Vegetables and fruit			Do	
	Vegetables	Greater part	Firewood and some merchantable	Do	
	Vegetables and fruit	Small	Non-merchantable	Do	
	Vegetables, hay and fruit	Do	Firewood	7 horses, 9 cattle, 22 sheep, poultry*	*See No. 1.
	Fish	None		Included in No. 1	
	Do	Do		Do	
	Do	Do		Do	
	Do	Do		Do	
	Do	Do		Do	
	Do	Do		Do	
	Do	Do		Do	
	Do	Do		Do	
	Do	Do		Do	
	Do	Do		Do	
	Fruit			10 horses, 8 cattle, 4 sheep, 3 swine	
	Hay, fruit and vegetables			6 horses, 4 sheep	

ANALYSIS OF EVIDENCE

RESERVE	No.	CHARACTER OF SOIL	ESTIMATED PROPORTION UTILIZED	
			INDIANS	AGENT ETC.
Klaklacum	12	Good, but largely in brush and fern.	2 acres	10 acres
Trafalgar Flat	13	Agent—Cultivable but timbered; Indians—Poor, rocky and bouldery.	31 acres	10 acres
Timber or Tuck-ta-ticha	14	Fair if cleared.	3 or 4 acres	1 acre
Aywawwis or Union Bar	15	Agent—Fair but rocky; Indians—Generally rocky and mountainous but with some good land.	30 acres	22 acres
Kawkawa	16	Part cultivable but in brush; residue natural pasturage.		10 acres
Tsawawmuck	1	Sandy and generally non-cultivable.	5 or 6 acres—all cultivable land in Reserve	10 acres
Tsintahkl	2	Generally non-cultivable	Small garden	1 acre
Speyum	3	Agent—Good but largely in brush; Indians—Cultivable on sandy benches.	6 or 7 acres, on lower bench	30 acres
Kahmoose	4	Agent—Generally hilly, but some good for hay crop and gardens; Indians—Sandy and unwatered.	Small gardens	2 acres
Sho-ook	5	Agent—Part very good, but hilly; Indians—Sandy and insufficiently watered; balance rocky sidehills.	All cultivable land of the Reserve	50 acres
Boothroyd	5A	See No. 5 Reserve; Indians—Good, with abundant water.	Old gardens	30 acres
Do	5B	See No. 5 and No. 5A.	Do	6 acres
Inkahtsaph	6	Agent—Part very good but hilly; Indians—Three cultivable flats.	Do	39 acres
Boothroyd	6A	See No. 6 Reserve; Indians say "Swampy but fair land."		2 acres
Do	6B	See No. 6 Reserve.		3 acres
Chukcheetso	7	Agent—Generally non-cultivable; Indians—Generally dry, with one small cultivable flat.		1 acre
Staiyahanny	8	Agent—Small portion cultivable, but timbered; Indians—Small cultivable flat, balance rocky.		16 acres

FINANCE—TABLE B—PHYSICAL CONDITIONS, RESERVES

INDEXED	CHIEF PRODUCTS	PROPORTION TIMBERED	GRADE OF TIMBER	STOCK, ETC.	REMARKS
	Vegetables	Small	Alder and brush		
	Hay, apples and vegetables	Generally	Only small proportion merchantable	1 horse, 4 cattle	
	Vegetables	Do	Merchantable fir	3 horses, 4 cattle	
	Vegetables, hay and apples	Do	Small stand of merchantable fir; balance scrub	3 horses, 4 cattle	
	Hay	Do	Brush		
	Vegetables	None		3 horses, 5 cattle	
	Hay, apples and root crops				
	Hay and vegetables		Brush	11 horses, 15 cattle	
	Vegetables and hay	Sidehills	Fir firewood	23 horses, 15 cattle, 4 swine	
	Do	See No. 5	Do		
	Do	Do	Do		
	Root crops, hay and fruit	50%	Non-merchantable	36 horses, 5 cattle	
	Hay and apples	See No. 6	Do		
	Apples and vegetables	Do	Do		
	Potatoes			90 horses, 101 cattle, 14 swine	
	Potatoes, hay and apples	None of value		13 horses, 9 cattle	

ANALYSIS OF EVIDENCE

RESERVE	No.	CHARACTER OF SOIL	ESTIMATED PROPORTION UTILIZED	
			INDIANS	AGENT, ETC.
Boothroyd	8A	See No. 8; Indians—Mostly rocky, with cultivable patches.	7 acres	7 acres
Stlakament	9	Agent—Hilly and rocky; Indians—Half cultivable; balance in side-hills.		2 acres
Dufferin	10	Agent—Generally hilly and rocky, with approximately 2 acres cultivable; Indians—One small cultivable flat.		1 acre
Tuckkwiowhum	1	Small flat, containing approximately 40 to 50 acres, cultivable—balance rocky.		7 acres
Kopchitchin	2	Agent—50% good; Indians—Mostly rocky and mountainous.	Less than 25%	30 acres
Austin's Flat	3	Rock— $\frac{1}{4}$ acre flat cultivable.	.25 acre	Nil
Bucktum	4	Agent—50% good; balance rocky sidehills; Indians—Principally rocky sidehills.	9 acres	9 acres
Boston Bar	4A	See No. 4.	Included in No. 4	3 acres
Scaucy	5	Small portion cultivable, balance rocky.	.50 acre	Nil
Paul's	6	Rocky		
Shryptshooks	7	Hillside tract containing one small cultivable flat.	4 acres	4 acres
Nekliptum	1	Agent—Generally non-cultivable; Indians—50% good, balance rocky and bouldery, water supply limited.		3 $\frac{1}{2}$ acres
	1A	Cultivable in small patches; balance rocky.	Gardens of about 4 acres	6 $\frac{1}{4}$ acres
Kanaka Bar	2	Agent—Cultivable; Indians—Swampy. Bench cultivable, balance rocky side-hills.		4 acres
Pegleg	3	Hayland of indifferent quality.		3 acres
	3A	Benches fairly good, balance rocky and lightly timbered.	None	10 acres
Whyeck	4	Indifferent quality and covered with brush; Indians—25% cultivable.	2 gardens	4 acres

NCE—TABLE B—PHYSICAL CONDITIONS, RESERVES

ED	CHIEF PRODUCTS	PROPORTION TIMBERED	GRADE OF TIMBER	STOCK, ETC.	REMARKS
	Potatoes, hay and apples	Small	Firewood		
		50%	Brush and firewood		
	Hay, apples and vegetables				
	Vegetables			70 horses, 33 cattle, 8 swine*	*For Band—Indians say 20 horses, 12 cattle, for Reserve
	Vegetables	Small	Firewood and brush	Included in No. 1	
	Potatoes	Nil		Do	
	Potatoes and hay	Small	Non-merchantable	2 horses, 1 cow	
	Do	Do	Do	See No. 4	
	Do	Nil		4 horses, 8 cows	
	Fish				
	Vegetables			4 horses, 8 cattle	
	Do			16 horses, 28 cattle, 9 swine, poultry*	*For Band
	Vegetables, hay and apples	Northern half	Second growth firewood	Included in No. 1	
	Hay	Small	Firewood	Do	
	Do			Do	
	Wild hay	75%	Brush and firewood	Do	
	Vegetables		Brush	Do	

ANALYSIS OF EVIDENCE

RESERVE	No.	CHARACTER OF SOIL	ESTIMATED PROPORTION UTILIZED	
			INDIANS	AGENT, ETC.
Nananahout	1	50 acres summer hay land; soil good but too high for any crop but hay.		30 acres
Nuuautin	2	Sandy but excellent if irrigated; Indians—Good, but water not available.	Gardens and orchards	35 acres
Spiritum Flat	3	100 acres cultivable; soil sandy, requiring irrigation.	14 acres	40 acres
Lytton	3A	See No. 3.	15 acres	40 acres
Nickel Palm	4	Agent—30 acres good; Indians—All cultivable land in use; balance side-hills.	40 acres	40 acres
Lytton	4A	See No. 4.	3.5 acres	15 acres
Do	4B	See No. 4.		20 acres
Do	4C	Do	10 acres	15 acres
Do	4D	Do		10 acres
Do	4E	Do	24 acres	8 acres
Seah	5	Good land but short of water.		90 to 100 acres
Lytton	5A	See No. 5.		10 acres
Nesikep	6	Sandy—excellent if irrigated.	20 acres	50 acres*
Fish Lake	7	Good but too high for any crop but hay.	Nil	Nil
Maka	8	Agent—Hilly and rocky, of little use; Indians—Small portion cultivable; balance stony and hilly.	3 acres	Nil
Stryen	9	Small portion cultivable—greater part rocky; irrigation essential.	30 acres	104 acres*
Lytton	9A	See No. 9.	20 acres	60 acres
Do	9B	See No. 9.		50 acres

INCE—TABLE B—PHYSICAL CONDITIONS, RESERVES

ED	CHIEF PRODUCTS	PROPORTION TIMBERED	GRADE OF TIMBER	STOCK, ETC.	REMARKS
	Hay			8 horses, 10 cattle, 8 swine	
	Vegetables and fruit	Small	Non-merchantable	Included in No. 1	
	Vegetables (chiefly beans)			18 horses, 20 cattle, 14 swine	
	Do			Included in No. 3	
	Vegetables (chiefly beans), wheat, hay and alfalfa			18 horses, 10 cattle, 8 swine	
	Vegetables and apples			Included in No. 4	
	Fruit and beans	See No. 4	See No. 4	Included in No. 4	
	Beans	Do	Do	Do	
	Do	Do	Do	Do	
	Beans, peas, potatoes	Do	Do	Do	
es	Vegetables (chiefly beans)			25 horses, 3 cattle, 12 swine	
	Do			Included in No. 5	
	Vegetables (chiefly beans), hay and wheat	Generally wooded	Bull pine	23 horses, 8 cattle, 4 swine	*Additional 75 acres cultivable
	Hay				
	Potatoes	Generally wooded	Non-merchantable bull pine		
	Vegetables, hay, wheat and alfalfa	Do	Do	55 horses, 41 cattle	*Agent in Report says 214 acres—apparently inclusive of No. 9A and 9B
	Do	Do	Do	Included in No. 9	
	Do	Do	Do	Do	

ANALYSIS OF EVIDENCE

RESERVE	No.	CHARACTER OF SOIL	ESTIMATED PROPORTION UTILIZED	
			INDIANS	AGENT, ETC.
Nhah	10	Agent—About 75% cultivable, but hilly and rocky; Indians—10 acres cultivable.	10 acres	10 acres
Yawaurl't	11	(See No. 10) Indians—Only about 20 acres good land.	20 acres	33 acres
Tsauken	12	Agent—Generally good, with abundant water; Indians—50 acres cultivable.	50 acres	50 acres
Cameron Bar	13	50% cultivable	40 acres	50 acres
Do	13A	See No. 13.		20 acres
Halhalaeden	14	Good if irrigated, but water scarce.	20 acres	20 acres
Bootahnie	15	Pasture and hayland.		150 acres under hay
Two Mile Creek	16	Small portion cultivable, balance of indifferent quality and water for irrigation not obtainable.		½ acre
Klahkamich	17	Sandy on lower level, balance rocky and stony sidehills—has been allowed to go wild for some years.		20 acres
Klickkumcheen	18	Good for gardens; 40 acres cultivable.	Gardens, about 4 acres	3 acres
Nocten	19	Generally cultivable.	6 acres	Nil
Kitzowit	20	Do		1 acre
Inkluckcheen	21	Sandy and very productive if irrigated, but water scarce.		10 acres
Lytton	21A	Productive if irrigated, but worthless without water.	Nil	Nil
Kleetlekut	22	Sandy, with alkali patches; greater part hilly and rocky; water very scarce.	40 to 50 acres	20 acres
Nohomen	23	Approximately 5 acres good sandy soil, suitable for fruit—balance generally rocky.	3 acres	6 acres
Tuckozap	24	All sandy and cultivable—very productive if irrigated.	Nil	50 acres

ENCE—TABLE B—PHYSICAL CONDITIONS, RESERVES

IZED c.	CHIEF PRODUCTS	PROPORTION TIMBERED	GRADE OF TIMBER	STOCK, ETC.	REMARKS
	Vegetables and hay	Do	Do	3 horses, 4 cattle	
	Do	Do	Do	23 horses, 8 cattle	
	Do	Do	Do	12 horses, 8 cattle, 9 swine	
	Beans and hay			14 horses, 12 cattle	
	Do			Included in No. 13	
	Vegetables and hay			10 horses, 16 cattle	
r hay	Hay	50%	Generally brush, with some merchantable fir	Included in other Reserves	
	Fruit and hay			Do	
	Vegetables			Do	
	Vegetables			22 horses, 15 cattle	
		Major part	Non-merchantable		
		Considerable	Bull pine	20 horses, 10 cattle	
		See No. 21	See No. 21		
	Mixed farm products	Major part	Non-merchantable—Commercial timber too scattered to be utilized	25 horses, 22 cattle, 10 swine	
	Vegetables		Bull pine	7 horses	

ANALYSIS OF EVIDENCE

RESERVE	No.	CHARACTER OF SOIL	ESTIMATED PROPORTION UTILIZED	
			INDIANS	AGENT, ETC.
Nickeyeah	25	Contains some good land, suitable for vegetables and fruit—balance rocky.	50%	100 acres
Skwayaynope	26	See No. 25.	9 acres	15 to 20 acres
Lytton	26A	Do	1 acre	5 acres
Papyum	27	Excellent for fruits or vegetables.	40 to 50 acres	55 to 65 acres
Lytton	27A	Generally hilly and in brush, but soil similar to that of No. 27.		30 acres
Do	27B	Good fruit land if irrigated, a small area now cultivable.		19 acres
Kupchynalth (Upper)	1	Hillside grazing area, soil good but only a small portion cultivable through shortage of water.		1 acre
Do (Lower)	2	Agent—Generally non-cultivable; Indians—Small cultivable flat taken up by railway and balance of Reserve rocky sidehill.		Nil
Siska Flats	3	Agent—Poor and rocky; Indians—Good but water not available for irrigation.	4 acres	4 acres
Graveyard	4			
Zacht	5	A small proportion good and under cultivation; balance rocky and hilly.	2 acres	2 acres
Siska Flats	5A	See No. 5.	8 acres	
Humhampt	6	Agent—Good; Indians—A small part cultivable; balance rocky.	5 acres (All cultivable)	5 acres
Nahamanak	7	Agent—A small portion cultivable; Indians—Less than 50% cultivable if water were available; balance rocky sidehills.	19 to 20 acres	20 acres
Hin-houch	1	One acre bench good; balance sidehill—water short.	1 acre	1 acre
Inklyuhkinatke	2	Agent—Rocky and hilly; Indians—About one-half cultivable but water very short.	6 acres	6 acres
Skuppah	2A	50% cultivable; balance sidehills.		4 acres

INCE—TABLE B—PHYSICAL CONDITIONS, RESERVES

471

INDEXED	CHIEF PRODUCTS	PROPORTION TIMBERED	GRADE OF TIMBER	STOCK, ETC.	REMARKS
	Vegetables, fruit and hay			53 horses, 43 cattle, 3 swine	
es	Do			12 horses, 14 cattle	
	Do				
es	Mixed farm and orchard products	50%	Firewood	22 horses, 59 cattle, 10 swine	
	Do	Major part	Bull pine and brush	Included in No. 27	
	Do	Do	Do	Do	
	Hay	Do	Brush	10 horses, 12 cattle*	*Indians say 8 cattle
	Fish	Do	Do	Included in No. 1	
	Hay, fruit and vegetables	Do	Bull pine and brush	Included in No. 1	
	Vegetables, grain and fruit		Brush	Included in No. 1	
	Vegetables, hay and fruit		Do	3 horses, 6 cattle	
	Hay, potatoes	50%	Brush and bull pine	3 horses, 2 cattle	
	Do		Do	7 or 8 horses, 5 cattle	
	Potatoes			20 horses, 16 cattle (for Band)	
	Mixed farm products			8 horses, 2 cattle	
	Vegetables and apples			8 horses	

ANALYSIS OF EVIDENCE

RESERVE	No.	CHARACTER OF SOIL	ESTIMATED PROPORTION UTILIZED	
			INDIANS	AGENT, ETC.
Pooyelth	3	Good	5 acres	5 acres
Skuppah	4	Small flat cultivable; balance rocky and hilly.	10 acres	4 acres
Spuzzum	1	Agent—50% cultivable; good on the level; Indians— $\frac{1}{4}$ cultivable, but the greater part rocky and water short.		57 acres
Papailqua	2	Some good but for the most part hilly and rocky; water short.	9 acres	16 acres
Teequaloose	3	Fair land but short of water.	19 acres	15 acres
Yelakin	4	Some good, but for the most part hilly and rocky; water plentiful.	Nil	13 acres
Long Tunnel	5	Poor; rocky sidehill.	$\frac{1}{2}$ acre	1 $\frac{1}{4}$ acres
Skuet	6	Small portion good.	3 acres	3 acres
Clinton	1	Lowlands good for hay, balance worthless; Indians—10 acres cultivable if water procurable.	Abandoned gardens	
Do	2	Some good for hay, but the greater part dry and hilly; Indians—Generally gravelly; 70% cultivable if water can be brought on.	22 acres	70 acres
High Bar	1	Good if irrigated but requisite water scarce. Indians—100 acres cultivable if water can be obtained; balance in sidehills.	4 acres in gardens now abandoned as no water is available for them	2 acres
Lillooet	1	Agent—Sandy, requiring irrigation, especially suitable for fruit; Indians—40 or 50 acres good.	18 or 19 acres, water scarce	19 acres
Towinock	2	Some good, but reserve generally too hilly for cultivation; water scarce.	15 acres	15 acres
Kilchult	3	10% cultivable, but water scarce.	7 acres	16 acres
McCartney's Flat	4	Excellent if irrigated.	All for which water is obtainable	20 acres
Seton Lake	5	Dry and useless as water for irrigation is not available; Indians—6 or 7 acres good if water procurable; balance stony.	Nil	Nil

NCE—TABLE B—PHYSICAL CONDITIONS, RESERVES

472

ED	CHIEF PRODUCTS	PROPORTION TIMBERED	GRADE OF TIMBER	STOCK, ETC.	REMARKS
	Do				
	Mixed farm products			2 horses, 1 cow	
	Vegetables, fruit and hay	50%	Brush and firewood	18 horses, 20 cattle, 6 swine, poultry (for Band)*	*Indians say 8 horses, 5 cattle for this Reserve
	Mixed farm products	50%	Do	6 horses, 2 cattle	
	Vegetables and hay	Generally	Brush	5 horses, 3 cattle	
	Fruit and vegetables	Do	Do	3 cattle	
	Potatoes and fruit				
	Potatoes and hay			1 horse	
		Small	Firewood and brush	33 horses, 3 cattle, poultry*	*Indians say 2 cattle
	Hay	50%	Merchantable	Included in No. 1	
	Vegetables			95 horses, 8 cattle, poultry	
	Hay, fruit and vegetables	50%	Brush	29 horses, 7 cattle (for Band)	
	Hay and vegetables	2 acres	Do	Included in No. 1	
	Do		Do	Do	
	Hay, alfalfa, vegetables and chicken feed	Small	Merchantable pine	Do	
	Nil			Do	

ANALYSIS OF EVIDENCE

RESERVE	No.	CHARACTER OF SOIL	ESTIMATED PROPORTION UTILIZED	
			INDIANS	AGENT, ETC.
Slosh or Sha-lalth	1	Excellent at head of lake; remainder chiefly sidehill in bull pine, rocky and with no water available.	15 to 20 acres	20 acres
Silicon	2	Poor	Nil	10 acres
	3	Poor	2 acre	1 acre
"	4	Poor	Old gardens now abandoned on account of unavailability of water	1 acre
Mission	5	Poor	8 acres	1 acre
Necait	6	Agent—Small portion good, balance rocky; Indians—All easily cleared and cultivable if water obtainable.		7 acres
Seabird Island		First class; clearing expensive.	132.5 acres cleared and cultivated—106 acres in use	130 acres

INCE—TABLE B—PHYSICAL CONDITIONS, RESERVES

ED	CHIEF PRODUCTS	PROPORTION TIMBERED	GRADE OF TIMBER	STOCK, ETC.	REMARKS
	Hay and vegetables (chiefly potatoes and beans), apples	50%	Bull pine and brush	80 horses, 45 cattle, poultry*	*For Band; for the Reserve—13 horses, 13 cattle, 235 apple trees
	Hay, fish	Major part	Non-merchantable	43 horses, 10 cattle, poultry	
	Hay, fish and a little wheat	Do	Do		
	Hay and fish	Do	Do		
	Vegetables, hay and fruit	Do	Do	18 cattle	
		Do	Non-merchantable young fir		
	Mixed farm products and fruit	80%	Merchantable spruce, cedar and fir	38 horses, 10 cattle, 10 sheep, 51 swine	

ANALYSIS OF EVIDENCE—T

RESERVE	No.	POPULATION	HEADS OF FAMILIES	YOUTHS OVER 18	WIDOWS	ORPHANS	CHIEF OCCUPATIONS
Nequatique	1	48	16	12			Farming, hunting, fishing, working for wages
Blackwater	2	Included in No. 1					Do
Little Mountain	3	Do					Do
Five Mile or Chalk	4	Do					Do
Bridge River	1	100	12	12			Farming, freighting, working for wages, cutting and selling cord-wood, fishing, stock-raising
Do	2	Included in No. 1					Do
Cayoosh Creek	1	42*	17	3			Farming, hunting, fishing and working for wages
Pashilqua	2	15	3				Do
Cheam	1	37	10				Farming, sawmilling, hop picking, hunting, fishing and working for wages
Tse-a-tah	2	Included in No. 1	4				Do
Hope	1	93*	23*				Farming, fishing, hunting and working for wages
Schkam	2	Included in No. 1					Do
Greenwood Island	3	Do					Do
Chawuthen	4	62	19				Do
Fishery*	5						
Do	6	Included in No. 1					See No. 1 Reserve
Ohamil	1	46	13				Farming, fishing, hunting, hop picking and working for wages

TABLE C—POPULATION, SOCIAL CONDITIONS, ETC.

INDIANS	CONDITION OF INDIANS	FACILITIES OF EDUCATION	VIEWS OF INDIANS RE EDUCATION	REMARKS
Eng. working	Industrious and fairly comfortably situated	School at Mission	Would like Industrial Boarding School in locality of Lillooet	
	Do	Do	Do	
	Do	Do	Do	
	Do	Do	Do	
Working for selling cord-wood	Do	Do	Would like Industrial Boarding School in District, or, failing such, an Indian Day School	
	Do	Do	Do	
Eng. and work-	Do	Do	None expressed	*This for Band: Reserve itself has population of 27 in 6 families
	Do	Do	Do	
Eng. hop picking, working for	Do	St. Mary's Mission and Rosedale Public School	Facilities satisfactory	
	Do	Do	Do	
Eng. and work-	Do	St. Mary's Mission and Sardis Public School	None expressed	*For Band
	Do	Do	Do	
	Do	Do	Do	
	Do	St. Mary's Mission	Do	
				*Surrendered and sold to C. P. R., 1914
Reserve	See No. 1 Reserve	See No. 1 Reserve	See No. 1 Reserve	
Eng. hop pick-ers	Industrious, progressive and comparatively well-to-do	None	Indians say they are afraid to send their children to St. Mary's Mission as health conditions there are unfavourable	

ANALYSIS OF EVIDENCE—T

RESERVE	No.	POPULATION	HEADS OF FAMILIES	YOUTHS OVER 18	WIDOWS	ORPHANS	CHIEF OCCUPATIONS
Wahleach Island	2	Included in No. 1					Do
Popkum	1	11*	4				Gardening, working for wages, farming, fishing, hunting and trapping
Skawahlook	1	14	5				Fishing, farming, hop picking and working for wages
Ruby Creek	2	Included in No. 1					Do
Squawtits	1	39*	10				Farming, fishing, hop picking and working for wages with surveyors, etc.
Do	2	Included in No. 1	1				Do
Fountain	1	248*	75	20			Stock raising, cutting and selling corwood, fishing, hunting, farming, mining and working for wages
Do	2	Included in No. 1	4				Do
Do	3	Do					Do
Do	4	Do					Do
Quat-le-ne-mo	5	Do					Do
Chilhil	6	Do					Do
Pavilion	1	90*	31	1			Farming, fishing, hunting and working for wages
Leon Creek	2	Included in No. 1					Do
Marble Canyon	3	Do					Do
Yale Town	1	75*	28				Farming, gardening, fishing, hunting, trapping, hop picking and working for wages
4½ Mile	2	Included in No. 1					Do
Kuthlalth	3	Do					Do

TABLE C—POPULATION, SOCIAL CONDITIONS, ETC.

INDIANS	CONDITION OF INDIANS	FACILITIES OF EDUCATION	VIEWS OF INDIANS RE EDUCATION	REMARKS
	Do	Do	Do	
wages, farm- d trapping	Do			*Indians say 6
picking and	Do	Provincial Public School	Facilities satis- factory	
	Do	Do	Do	
picking and h surveyors,	Do	Public School at St. Elmo	Do	*Indians say 43, in 8 families
	Do	Do	Do	
and selling ng, farming, wages	Do	St. Mary's Mission	Indians desire In- dustrial School in locality of Lillooet	
	Do	Do	Do	
	Do	Do	Do	
	Do	Do	Do	
	Do	Do	Do	
g and work-	Do	Do	Industrial Board- ing School in lo- cality of Lillooet desired; Day School not favoured	*For Band: Indians say population 85, in 27 families
	Do	Do	Do	
	Do	Do	Do	
ng, hunting, and working	Do	St. Mary's Mission; All Hallows School, Yale, and St. George's School, Lytton	Facilities satis- factory	*For Band, Indians say 27 for Reserve
	Do	Do	Do	
	Do	Do	Do	

ANALYSIS OF EVIDENCE—TA

RESERVE	No.	POPULATION	HEADS OF FAMILIES	YOUTHS OVER 18	WIDOWS	ORPHANS	CHIEF OCCUPATIONS
Qualark	4	Do					Do
Albert Flat	5	Do					Do
Squeah	6	Do	2				Do
Kaykaip	7	Do					Do
Stullawheets	8	Do					Do
Luk-seetsis-aum or Ruby Creek	9	See Ohamil					Farming, fishing, hunting, hop picking and cattle raising
Fisheries	17	Included in No. 1					See No. 1
Lady Franklin's Rock	18	Do					Do
	19	Do					Do
	20	Do					Do
	21	Do					Do
	22	Do					Do
	23	Do					Do
	24	Do					Do
	25	Do					Do
Skawahlum	10	69*	16				Farming, fishing, hunting, hop picking, cattle raising and working for wages
Puckatholetchin or American Bar	11	33	5				Do
Ktaklacum	12	Included in No. 10					Do
Trafalgar Flat	13	Do					Do

TABLE C—POPULATION, SOCIAL CONDITIONS, ETC.

INDIANS	CONDITION OF INDIANS	FACILITIES OF EDUCATION	VIEWS OF INDIANS RE EDUCATION	REMARKS
	Do	Do	Do	
	Do	Do	Do	
	Do	Do	Do	
	Do	Do	Do	
	Do	Do	Do	
hop pick-	Do	None	Indians say they are afraid to send children to Mission on account of unfavourable health conditions there	
	Do	See No. 1	See No. 1	
	Do	Do	Do	
	Do	Do	Do	
	Do	Do	Do	
	Do	Do	Do	
	Do	Do	Do	
	Do	Do	Do	
	Do	Do	Do	
	Do	Do	Do	
hop pick- working for	Do	Do	Do	*For Band
	Do	St. Mary's Mission	None expressed	
	Do	Do	Do	
	Do	Do	Do	

ANALYSIS OF EVIDENCE—T

RESERVE	No.	POPULATION	HEADS OF FAMILIES	YOUTHS OVER 18	WIDOWS	ORPHANS	CHIEF OCCUPATIONS
Timbr. or Tuck-ta-ticha	14	Do					Do
Aywawwis or Union Bar	15	18					Farming, fishing and hunting
Kawkawa	16	Included in No. 10					Do
Tsawawmuck	1	5	2				Do
Tsintahkl	2	Included in No. 1					Do
Speyum	3	24	7				Do
Kahmoose	4	Included in No. 3					Do
Sho-ook	5	49*	15				Do
Boothroyd	5A	Included in No. 5					Do
Do	5B	Do					Do
Inkahtsaph	6	48*	8				Do
Boothroyd	6A	Included in No. 6					Do
Do	6B	Do					Do
Chukcheetso	7	145*	40				Do
Staiyahanny	8	14	4				Do
Boothroyd	8A	Included in No. 7					Do
Stlakament	9	Do					Do
Dufferin	10	Do					Do
Tuckwiowhum	1	119*	38				Do

TABLE C—POPULATION, SOCIAL CONDITIONS, ETC.

TIONS	CONDITION OF INDIANS	FACILITIES OF EDUCATION	VIEWS OF INDIANS RE EDUCATION	REMARKS
	Do	Do	Do	
hunting	Do	Do	Do	
	Do	Do	Do	
	Do	None	Day School wanted on No. 6 Reserve; Indians will provide building if Government furnish and pay teacher	
	Do	Do	Do	
	Do	Do	Do	
	Do	Do	Do	
	Do	Do	Do	*Indians say 41
	Do	Do	Do	
	Do	Do	Do	
	Do	Do	Do	*Indians say 49
	Do	Do	Do	
	Do	Do	Do	
	Do	Do	Do	*For Band
	Do	Do	Do	
	Do	Do	Do	
	Do	Do	Do	
	Do	Do	Do	
	Do	St. George's School, Lytton	None expressed	*For Band—Indians give population of 38 for Reserve

ANALYSIS OF EVIDENCE—7

RESERVE	NO.	POPULATION	HEADS OF FAMILIES	YOUTHS OVER 13	WIDOWS	ORPHANS	CHIEF OCCUPATIONS
Kopchitchin	2	Included in No. 1					Do
Austin's Flat	3	Do					Do
Bucktum	4	8	2				Do
Boston Bar	4A	Included in No. 4					Do
Scaucy	5	10	3				Do
Paul's	6	Included in No. 1					Do
Shryptahooks	7	Do	3				Farming, fishing and hop picking
Nekliptum	1	53*	15				Farming, fishing, hunting and trapping, also working for wages.
	1A	Included in No. 1					Do
Kanaka Bar	2	Do					Do
Pegleg	3	Do					Do
	3A	Do					Do
Whyeck	4	Do					Do
Nananahout	1	11*	3				Farming, fishing, hunting and trapping for wages
Nuuautin	2	14	3*				Do
Spintlum Flat	3	14	3				Do
Lytton	3A	Included in No. 3					Do
Nicke's Palm	4	20	5				Do

TABLE C—POPULATION, SOCIAL CONDITIONS, ETC.

CTIONS	CONDITION OF INDIANS	FACILITIES OF EDUCATION	VIEWS OF INDIANS RE EDUCATION	REMARKS
	Do	St. George's School, Lytton, and St. Mary's Mission	Do	
	Do	Do	Do	
	Do	Do	Do	
	Do	Do	Do	
	Do	Do	Do	
	Do	Do	Do	
hop picking	Do	Do	Do	
ing and trap- r wages.	Do	None	Indians will not send children to St. George's School, Lytton, claiming that discipline there is too harsh	*For Band: Indians give as 52
	Do	Do	Do	
	Do	Do	Do	
	Do	Do	Do	
	Do	Do	Do	
	Do	Do	Do	
ng and work-	Do	St. George's School at Lytton (5 miles); All Hallows School at Yale, and Day School on Reserve	Indians dissatisfied with schools at Yale and Lytton on account of expense involved in clothing and transport of pupils	*Indians give population of 475 for all Reserves (exclusive of Nicola) of the Thompson Nation
	Do	Do	Do	*Indians say 4
	Do	Do	Do	
	Do	Do	Do	
	Do	Do	Do	

ANALYSIS OF EVIDENCE

RESERVE	No.	POPULATION	HEADS OF FAMILIES	YOUTHS OVER 18	WIDOWS	ORPHANS	CHIEF OCCUPATION
Lytton	4A	Included in No. 4					Do
Do	4B	Do					Do
Do	4C	Do					Do
Do	4D	Do					Do
Do	4E	Do					Do
Seah	5	11	5				Do
Lytton	5A	Included in No. 5					Do
Nesikep	6	16	5				Do
Fish Lake	7	Included in No. 6					Do
Maka	8	Do					Do
Stryen	9	61*	22				Do
Lytton	9A	Included in No. 9					Do
Do	9B	Do					Do
Nhaih	10	7	3*				Do
Yawaucht	11	20	6				Do
Tsauken	12	17	5				Do
Cameron Bar	13	10	3				Do
Do	13A	Included in No. 13					Do
Halhalaeden	14	10	2				Do
Bootahnie	15						Do
Two Mile Creek	16						Do

ANALYSIS OF EVIDENCE

RESERVE	NO.	POPULATION	HEADS OF FAMILIES	YOUTHS OVER 16	WIDOWS	ORPHANS	CHIEF OCCUPATIONS
Klahkamich	17						Do
Klickkumcheen	18	30	10*				Do
Nocten	19						Do
Kitzowit	20						Do
Inkluckcheen	21	14	4				Do
Lytton	21A	Included in No. 21					Do
Kleetlekut	22	21	5				Do
Nohomen	23	17*	6				Do
Tuckozap	24						Do
Nickeyeah	25	58	15				Do
Skwayaynope	26	12	4				Do
Lytton	26A						Do
Papyum	27	39*	8				Do
Lytton	27A	Included in No. 27					Do
Do	27B	Do					Do
Kupchynalth (Upper)	1	31*	15*				Farming, fishing, hunting
Do (Lower)	2	Included in No. 1					Do
Siska Flats	3	9	4				Do
Graveyard	4						
Zacht	5	Included in No. 3					Do

E—TABLE C—POPULATION, SOCIAL CONDITIONS, ETC.

TOWNS	CONDITION OF INDIANS	FACILITIES OF EDUCATION	VIEWS OF INDIANS RE EDUCATION	REMARKS
	Do	Do	Do	
	Do	Do	Do	*Indians say 3
	Do	Do	Do	
	Do	Do	Do	
	Do	Do	Do	
	Do	Do	Do	
	Do	Do	Do	
	Do	Do	Do	
	Do	Do	Do	*Indians say 14
	Do	Do	Do	
	Do	Do	Do	
	Do	Do	Do	
	Do	Do	Do	*Indians say 35
	Do	Do	Do	
	Do	Do	Do	Indians give 456 as total tribal population
unting	Do	None	Indians say that they cannot afford to send their children to school under present conditions	*These figures for Siska Flat only; Indians include also Skuppah Band and give population as 54.
	Do	Do	Do	
	Do	Do	Do	
	Do	Do	Do	

ANALYSIS OF EVIDENCE

RESERVE	NO.	POPULATION	HEADS OF FAMILIES	YOUTHS OVER 18	WIDOWS	ORPHANS	CHIEF OCCUPATIONS
Siska Flats	5A	Do					
Humhampt	6	Do					Do
Nahamanak	7	Do	3				Do
Hin-houch	1	16*	6				Do
Inklyuhkinatke	2	5	1				Farming, fishing and working wages
Skuppah	2A	6	3				Do
Pooyelth	3	Included in above					Do
Skuppah	4	12					Do
Spuzzum	1	118*	32*				Farming, fishing and hunting
Papsilqua	2	20	4				Fishing, farming, working for wages on the railway and elsewhere, hickory picking and hunting
Teequaloose	3	17*	4				Do
Yelakin	4	9	4				Do
Long Tunnel	5	5	1				Do
Skuet	6	6	1				Do
Clinton	1	31	5	2			Do
	2	Included in No. 1					Cutting and selling cordwood, farming, hunting, fishing and working for wages
							Do
High Bar	1	33	6	4			Hunting, fishing, farming and gardening
Lillooet	1	77*	22	12			Farming, freighting, hunting and fishing (for food supply only) and working for wages

E—TABLE C—POPULATION, SOCIAL CONDITIONS, ETC.

INDIANS	CONDITION OF INDIANS	FACILITIES OF EDUCATION	VIEWS OF INDIANS RE EDUCATION	REMARKS
	Do	Do	Do	
	Do	Do	Do	
	Do	Do	Do	
working for	Do			*For Band
	Do			
	Do			
	Do			
hunting	Do			
g for wages ewhere, hop	Do	St. George's School, Lytton, and All Hallows, Yale	None expressed	*For Band; Indians say population 106 for Band and 61 in 18 families for Reserve
	Do	Do	Do	
	Do	Do	Do	*Indians say 8
	Do	Do	Do	
	Do	Do	Do	
	Do	Do	Do	
wood, farm- ind working	Do	None	Industrial Boarding School wanted in the locality of Lillooet	
	Do	Do	Do	
ing and gar-	Do	None	Indians desire In- dustrial School (Boarding) within reasonable distance of Reserve	
unting and y only) and	Do	St. Mary's Mission	Industrial Boarding School favoured, or failing such, a Day School on one of the Reserves	*For Band

ANALYSIS OF EVIDENCE—T

RESERVE	No.	POPULATION	HEADS OF FAMILIES	YOUTHS OVER 18	WIDOWS	ORPHANS	CHIEF OCCUPATIONS
Towinock	2	Included in No. 1					Do
Kilchult	3	Do					Do
McCartney's Flat	4	Do					Do
Seton Lake	5	Do					Do
Slosh or Shalalth	1	110	30	15			Farming, hunting and fishing (for food supply), packing and freighting
Silicon	2	Included in No. 1					Do
	3	Do					Do
	4	Do					Do
Mission	5	Do					Do
Necait	6	36					Do
Seabird Island	1	121	31				Farming, hunting, trapping, stock-raising, hop-picking and working for wages

E-TABLE C—POPULATION, SOCIAL CONDITIONS, ETC.

PLACES	CONDITION OF INDIANS	FACILITIES OF EDUCATION	VIEWS OF INDIANS RE EDUCATION	REMARKS
	Do	Do	Do	
	Do	Do	Do	
	Do	Do	Do	
	Do	Do	Do	
Fishing (for and freighting)	Do	Do	Boarding School greatly desired; Indians say they would furnish such a School if the Government would maintain same	*For Band
	Do	Do	Do	
	Do	Do	Do	
	Do	Do	Do	
	Do	Do	Do	
	Do	Do	Do	
Fishing, stock-raising and working	Indians complain that they are "not well-to-do."	St. Mary's Mission and Sardis School	Indians ask for Day School and say 24 children are waiting to attend same	

CORRECTION OF INDIAN RESERVES AREAS

LYTTON AGENCY

TRIBE OR BAND	RESERVE	NUMBER	ACREAGE AS SHOWN BY SCHEDULE OF INDIAN RESERVES, 1913	ACREAGE PASSED UPON BY COMMISSION	REMARKS
Anderson Lake	Nequatque	1	444.00	444.00—6.32 R.-W. =437.18	Reduced by allowed right-of-way of P.G.E.R. Co., 6.82 acres.
Do		2	20.00	20.00—2.46 R.-W. =17.54	Reduced by allowed right-of-way of P.G.E.R. Co., 2.46 acres.
Cayoosh Creek	Cayoosh Creek	1	357.00	357.00—20.60 R.-W. =346.40	Reduced by allowed right-of-way of P.G.E.R. Co., 20.60 acres.
Cheam	Cheam	1	883.00	883.00—34.13 R.-W. =848.87	Reduced by allowed right-of-way of C.N.P.R. Co., 34.13 acres.
Clinton	Clinton	1	235.00	235.00—4.73 R.-W. =230.27	Reduced by allowed right-of-way of P.G.E.R. Co., 4.73 acres.
Do		2	848.00	848.00—27.08 R.-W. =820.92	Reduced by allowed right-of-way of P.G.E.R. Co., 27.08 acres.
Hope	Fishery	5	1.00	1.00—1.00—0	Surrendered and sold to K. V. R. Co.
Fountain	Fountain	2	166.00	166.00—15.80 R.-W. =150.20	Reduced by allowed right-of-way of P.G.E.R. Co., 15.80 acres.
Do		3	427.00	427.00—8.45 R.-W. =418.55	Reduced by allowed right-of-way of P.G.E.R. Co., 8.45 acres.
Pavilion	Pavilion	1	2,318.50	2,318.50—68.30 R.-W. =2,250.20	Reduced by allowed right-of-way of P.G.E.R. Co., 68.30 acres.
Yale	Kuthlalth	3	362.00	362.00—9.50 R.-W. =352.50	Reduced by allowed right-of-way of C.N.P.R. Co., 9.5 acres.
Do	Qualark	4	27.00	27.00—3.25 R.-W. =23.75	Reduced by allowed right-of-way of C.N.P.R. Co., 3.25 acres.

Yale	Kuthlath	3	362.00	362.00—9.50 R.-W. =352.50	Reduced by allowed right-of-way of C.N.P.R. Co., 9.5 acres.
Do	Qualark	4	27.00	27.00—3.25 R.-W. =23.75	Reduced by allowed right-of-way of C.N.P.R. Co., 3.25 acres.
Do	Squeah	6	46.00	46.00—4.5 R.-W. =41.50	Reduced by allowed right-of-way of C.N.P.R. Co., 4.5 acres.
Do	Kaykaip	7	31.00	31.00—4.5 R.-W. =26.50	Reduced by allowed right-of-way of C.N.P.R. Co., 4.5 acres.
Do	Lukacsis-sum or Ruby Creek	9	57.00	57.00—12.53 R.-W. =44.47	Shewn by Plan of Survey to contain 157 acres and reduced by allowed right-of-way of C.P.R. Co., 22.53 acres.
Yale: Union Bar Band	Trafalgar Flat	13	172.00	172.00—8.5 R.-W. =163.50	Reduced by allowed right-of-way of C.N.P.R. Co., 8.5 acres.
Do	Timber	14	224.20	224.20—11.20 R.-W. =213.00	Reduced by allowed right-of-way of C.N.P.R. Co., 11.20 acres.
Do	Aywawwis	15	229.40	229.40—10.0 R.-W. =219.40	Reduced by allowed right-of-way of C.N.P.R. Co., 10.0 acres.
Yale	Lady Franklin's Rock	18	3.50	1.66	Shewn by Plan of Survey to contain 1.66 acres.
Do		19	3.00	1.80	Shewn by Plan of Survey to contain 1.80 acres.
Do		20	14.00	15.15	Shewn by Plan of Survey to contain 15.15 acres.
Do		21	43.00	4.40	Shewn by Plan of Survey to contain 4.40 acres.
Do		22	15.00	8.50	Shewn by Plan of Survey to contain 8.50 acres.
Do		23	11.00	13.85	Shewn by Plan of Survey to contain 13.85 acres.
Do		24	9.00	0.10	Shewn by Plan of Survey to contain 0.10 acre.
Do		25	Omitted	0.72	Shewn by Plan of Survey to contain 0.72 acres.
Boothroyd: Chomok Band	Tawawwawmuck	1	47.50	47.50—13.75 R.-W. =33.75	Reduced by allowed right-of-way of C.N.P.R. Co., 13.75 acres.
Do	Tsintahki	2	37.00	37.00—10.0 R.-W. =27.00	Reduced by allowed right-of-way of C.N.P.R. Co., 10.0 acres.
Do	Inkahtsaph	6	454.00	454.00—47.0 R.-W. =407.00	Reduced by allowed right-of-way of C.N.P.R. Co., 47.0 acres.
Boothroyd	Stalyahanny	8	74.50	74.50—11.7 R.-W. =62.80	Reduced by allowed right-of-way of C.N.P.R. Co., 11.7 acres.
Do	Boothroyd	8A	142.02	145.02—5.02 R.-W. =140.00	Shewn by Plan of Survey to contain 145.02 acres, and reduced by allowed right-of-way of C.N.P.R. Co., 5.02 acres.
Do	Dufferin	10	15.50	15.50—7.75 R.-W. =7.75	Reduced by allowed right-of-way of C.N.P.R. Co., 7.75 acres.
Boston Bar	Tuckkwiowhum	1	95.00	95.00—10.25 R.-W. =84.75	Reduced by allowed right-of-way of C.N.P.R. Co., 10.25 acres.
Do	Austin's Flat	3	3.25	3.25—1.0 R.-W. =2.25	Reduced by allowed right-of-way of C.N.P.R. Co., 1.0 acre.

Correction of Reserves—Lytton—

CORRECTION OF INDIAN RESERVES AREAS

LYTTON AGENCY

TRIBE OR BAND	RESERVE	NUMBER	ACREAGE AS SHOWN BY SCHEDULE OF INDIAN RESERVES, 1913	ACREAGE AS PASSED UPON BY COMMISSION	REMARKS
Do	Bucktum	4	64.00	64.00—6.5 R.-W. ==57.50	Reduced by allowed right-of-way of C.N.P.R. Co., 6.5 acres.
Do	Boston Bar	4A	25.82	25.82—0.07 R.-W. ==25.75	Reduced by allowed right-of-way of C.N.P.R. Co., 0.07 acres.
Kanaka Bar		1A	Omitted	170.93	Shewn by Plan of Survey to contain 170.93 acres.
Do	Kanaka Bar	2	118.00	118.00—23.75 R.-W. ==94.25	Reduced by allowed right-of-way of C.N.P.R. Co., 23.75 acres.
Do		3A	Omitted	19.90	Shewn b/ Plan of Survey to contain 19.90 acres.
Lytton	Lytton	4A	361.02	361.28	Shewn by Plan of Survey to contain 361.28 acres.
Do		13A	44.90	44.98	Shewn by Plan of Survey to contain 44.98 acres.
Do	Klickumcheen	18	47.74	47.00	Shewn by Plan of Survey to contain 47.00 acres.
Do	Nocten	19	8.90	8.90—5.15 R.-W. ==3.75	Reduced by allowed right-of-way of C.N.P.R. Co., 5.15 acres.
Do	Tuckozap	24	211.00	211.00—14.75 R.-W. ==196.25	Reduced by allowed right-of-way of C.N.P.R. Co., 14.75 acres.
Do	Nickeyeah	25	246.50	246.50—64.5 R.-W. ==182.00	Reduced by allowed right-of-way of C.N.P.R. Co., 64.5 acres.
Do	Swayaynope	26	237.00	237.00—40.75 R.-W. ==196.25	Reduced by allowed right-of-way of C.N.P.R. Co., 40.75 acres.
Siaka Flat	Kupchayath	3	15.50	15.50—2.5 R.-W.	Reduced by allowed right-of-way of C.N.P.R. Co., 2.5 acres.

Do	Skwaysynope					Reduced by allowed right-of-way of C.N.P.R. Co. 40.75 acres.
Siska Flat	Kupchynalith	2	15.50	15.50—2.5 R.-W. 13.00	Reduced by allowed right-of-way of C.N.P.R. Co., 2.5 acres.	
Do	Siska Flats	3	91.50	91.50—22.75 R.-W. 68.75	Reduced by allowed right-of-way of C.N.P.R. Co., 22.75 acres.	
Skuppah	Pooyelith	3	20.00	20.00—2.0 R.-W. 18.00	Reduced by allowed right-of-way of C.N.P.R. Co., 2.0 acres.	
Spuzsum	Yelakin	4	72.50	72.50—5.41 R.-W. 67.09	Reduced by allowed right-of-way of C.N.P.R. Co., 5.41 acres.	
Seton Lake	Slosh or Sha-laith	1	2,085.00	2,085.00—90.64 R.-W. 1,994.36	Reduced by allowed right-of-way of P.G.E.R. Co., 90.64 acres.	
Do	Silicon	2	139.00	139.00—23.95 R.-W. 115.05	Reduced by allowed right-of-way of P.G.E.R. Co., 23.95 acres.	
Do	Necait	6	84.00	84.00—5.15 R.-W. 78.85	Reduced by allowed right-of-way of P.G.E.R. Co., 5.15 acres.	

Correction of Reserves—Lytton—2

REVISION OF RIGHTS-OF-WAY DEDUCTIONS—CANADIAN NORTHERN PACIFIC RAILWAY COMPANY

Revision of Rights-of-way Deductions of the Canadian Northern Pacific Railway Company, as per advice of T. H. White, Esq., Chief Engineer, dated August 2nd, 1916, amends the foregoing as hereunder:

TRIBE OR BAND	RESERVE	NO.	CORRECTION
Popkum	Popkum	1	Right-of-way Deduction 15.02 acres.
Squawtits	Squawtits	1	Right-of-way Deduction 16.99 acres.
Ohamil	Ohamil	1	Right-of-way Deduction 9.39 acres.
Yale: Union Bar	Union Bar	6	Right-of-way Deduction 1.72 acres.
Yale	Qualark	4	Right-of-way Deduction 3.22 acres, instead of 3.25 acres.
Do	Kutblalth	3	Right-of-way Deduction 10.38 acres, instead of 9.5 acres.
Do	Squeah	5	Right-of-way Deduction 4.56 acres, instead of 4.5 acres.
Do	Kaykaip	7	Right-of-way Deduction 4.57 acres, instead of 4.5 acres.
Yale: Union Bar	Trafalgar Flat	13	Right-of-way Deduction 8.43 acres, instead of 8.5 acres.

Yale: Union Bar

Sugar Flat

13

Right-of-way Deduction 8.43 acres, instead of 8.5 acres.

Do	Timber	14	Right-of-way Deduction 10.99 acres, instead of 11.2 acres.
Do	Aywawwis	15	Right-of-way Deduction 8.21 acres, instead of 10.0 acres.
Boothroyd: Chomok	Tsawawmuck	1	Right-of-way Deduction 13.19 acres, instead of 13.75 acres.
Do	Tsintahkti	2	Right-of-way Deduction, 9.93 acres, instead of 10.0 acres.
Do	Inkahtsaph	6	Right-of-way Deduction 53.42 acres, instead of 47.00 acres.
Boothroyd	Staiyahanny	8	Right-of-way Deduction 20.51 acres, instead of 11.7 acres.
Do	Dufferin	10	Right-of-way Deduction, 6.12 acres, instead of 7.75 acres.
Boston Bar	Tuckkwiohum	1	Right-of-way Deduction 10.00 acres, instead of 10.25 acres.
Do	Austin's Flat	3	Right-of-way Deduction, 0.99 acre, instead of 1.0 acre.
Do	Bucktum	4	Right-of-way Deduction, 5.52 acres, instead of 6.5 acres.
Lytton	Nocten	19	Right-of-way Deduction 4.30 acres, instead of 5.15 acres.
Do	Tuckozap	24	Right-of-way Deduction 14.83 acres, instead of 14.75 acres.
Do	Nickeyeah	25	Right-of-way Deduction 63.97 acres, instead of 64.5 acres.
Do	Skwayaynope	26	Right-of-way Deduction 40.72 acres, instead of 40.75 acres.
Siska Flat	Siska Flats	3	Right-of-way Deduction 26.84 acres, instead of 22.75 acres.

Revision of Right-of-way Deduction—Lytton

LYTTON AGENCY

TRIBE OR BAND	LAND APPLIED FOR	PURPOSE	REFERENCE
1. Lillooet	"A small bench of four (4) or five (5) acres." (Agent subsequently amends to ten (10) acres on the S. W. corner of I. R. No. 3 (Kilchult), worked for some years by Indian Napoleon, which the Indians desire to have added to No. 3 Reserve (Marked "A" on Map).	Farming	Evidence Pp. 142, 443, and Report on Indians outside Lytton Agency 594A and tab Agent on R.
2. Do	Range land to be joined to I R. No. 4 (McCartney's Flat), running up to the mountains, between Bridge River I. R. and Lillooet I. R., approximately eight (8) square miles, (this to be shared and used in common by the Lillooet and Bridge River Tribes).	Pasturage	Evidence Pp. 433; Material 594A; File of Lands, B.C.
3. Seton Lake	Application for the joining of Reserves Nos. 5 and 6 by the inclusion of all intervening land (including improved lands of Indians at Short Portage), six hundred and forty (640) acres, more or less, marked "Q"; also described as lands N. and W. of I. R. No. 1 (Slosh) promised these Indians by Mr. Commissioner O'Reilly.	Farming	Evidence Pp. 443, 444; Report Ashdown H. and letter of of Lands (24) File 594A; applied for Indian Affairs 601; File 129942, Lands, B.C.
4. Do	Land on Bridge River "across the mountains"; land N. of the Reserve and up to the mountains; application subsequently amended thus: "From the creek to the eastern boundary of the Reserve and continuing therefrom, a strip of land along the North and to the West, for wood supply and range."	Range and wood supply	Evidence Pp. 34, 36, 37; Files 594A, 129942, Dept. B.C.
5. Do	Land at Jack's Landing, where trappers of this band had a cabin.	Hunting base	Report of Agent 594A.
6. Anderson Lake	Range land in a strip three miles long by one mile wide, between the holdings of the whites up Little Mountain (marked "5" on Blueprint).	Range and firewood supply	Evidence Pp. 3 of Agent on File 129942, Lands, B.C.
7. Do	Cleared land on creek at the S. E. corner of the Reserve.	Farming	As

*Pages of reference are those of the typewritten transcript of evidence for the Agency accompanying the Report.

VCY—ADDITIONAL LANDS APPLICATIONS

REFERENCE #	PER CAP. ACREAGE OF APPLICANT INDIANS	STATUS OF LAND DESIRED	DECISION OF COMMISSION
See Pp. 11, 13, 14, 431, 443; also Agent's Special Report on improved lands of In-Outside Reserves of the Lytton Agency, on R. C. File 594B and tabulated statistics of the same on R. C. File 594B.	23	Alienated by pre-emption 2/3/1911 (and subsequently Crown Granted) to A. W. A. Phair.	Not entertained, land applied for not being available.
See Pp. 11, 13, 14, 431, 432; Material on R. C. File 129942, Department of Lands, B.C.	23	Reported by Agent as vacant and available. (See tabulated statistics on R. C. File 594B.) . . . "Covers P. R. No. 2260 (Lillooet) and P. R. S. No. 84; remainder apparently available." (See letter of Deputy Minister of Lands, B.C., 14/6/1916, on R. C. File 594A).	Allowed: (Minute of the Commission dated 12/3/1915 as amended 28/6/1916)—"Ordered: That a certain tract or parcel of land lying between I. R. No. 1 of the Lillooet Tribe and Bridge River I. R. No. 1 of the Bridge River Tribe and contained within a line described as follows, viz.: 'Commencing at the N. W. corner of Lillooet I. R. No. 1 and running N. therefrom approximately one hundred and ninety (190) chains to the southern boundary of Bridge River I. R. No. 1; thence following the said boundary easterly to the Fraser River; thence southerly, following the boundary of Lot 3100 to the N. W. corner of Lot 1303; thence following the boundary of the said Lot 1303 southerly to the N. W. corner of Lot 3099, thence S. to the northern boundary of Lillooet Townsite, and thence West to the place of commencement, containing an area of two thousand four hundred and fifty (2450) acres—less four hundred and eighty (480) acres, more or less, contained in P. R. No. 2260, P.R.S. No. 84, and Lot No. 3099, as per sketch plan of Ashdown H. Green, B.C.L.S., numbered in accordance herewith and filed in duplicate with the Governments of Canada and British Columbia, nineteen hundred and seventy (1970) acres,' be constituted a Reserve allotted for the joint use and benefit of the Indians of the Lillooet and Bridge River tribes or bands of the Lytton Agency."
See Pp. 33, 34, 433, 434, 444; Reports of Agent and Ashdown H. Green, B.C.L.S., letter of Deputy Minister of Lands (24/3/1915) on R. C. File 594A; Schedule of Lands applied for by Department of Lands, on R. C. File 129942, Department of Lands, B.C.	22.14	Alienated by Crown Grants covering Lots 1591, 1593, 1597, 1598; Lots 1592, 1594 and 1595 covered by A. P. by the P.G.E.R. Co.; N. 1/2 of Lot 1596 Crown Granted; S. 1/2 covered by P. R. 2104 and Lot 1599 by P. R. 1357, both in good standing. . . . "Lands applied for on Reserve of 5/5/1910, Lots within which Reserve (Lillooet District) appear to stand as follows: Lots 1594 and 1595 covered by A. P. of P.G.E.R. Co.; Lot 1593 Crown Granted; N. 1/2 Lot 1596 Crown Granted; S. 1/2 Lot 1596 covered by P. R. 2104; Lots 1598, 1597 and 1591 Crown Granted; Lot 1592 covered by A. P. of P.G.E.R. Co. No. 70792; remaining 800 acres of Reserve unsurveyed, of which 600 acres are vacant, the remaining 200 acres being covered by A. P. of P.G.E.R. Co. (expired). (See letter of Deputy Minister of Lands, B.C., 14/6/1916, on R. C. File 594A).	Allowed: Intervening available lands between I. R. No. 5 and I. R. No. 6, eight hundred (800) acres, more or less, subject to survey, as per sketch plan of Ashdown H. Green, B.C.L.S., numbered in accordance herewith and filed in duplicate with the Governments of Canada and British Columbia.
See Pp. 11, 16, 17, 32, 33, 437; Reports on R. C. File 594A and 594B; File 129942, Department of Lands, B.C.	22.14	"Apparently vacant and available." (See letter of Deputy Minister of Lands, B.C., 14/6/1916, on R. C. File 594A).	Allowed: Minute of 12/3/1915:—Ordered—"That a parcel of land lying to the north of Slosh or Shalalth Indian Reserve No. 1 and described as follows, viz.: 'Commencing at the N. E. corner of Seton Lake Indian Reserve No. 1 and running thence N. eighty (80) chains; thence W. approximately one hundred and eighty (180) chains to the eastern boundary of Lot 3041; thence S. eighty (80) chains to the northern boundary of Slosh Indian Reserve No. 1; and thence, following the said boundary east to the place of commencement, containing fourteen hundred and forty (1440) acres, more or less,' be constituted a Reserve to be allotted for the use and benefit of the Indians of the Seton Lake Tribe or Band."
Report of Agent on R. C. File 594A	22.14	Alienated and not available.	Not entertained, land applied for not being available.
See Pp. 38, 44, 443; Report of Agent on R. C. File 594A; File 129942, Department of Lands, B.C.	10.5	"Apparently clear." (See letter of Deputy Minister of Lands, B.C., 14/6/1916, on R. C. File 594A).	Allowed: A certain tract or parcel of land contained within a line described as follows, viz.: Commencing at the northwestern corner of P. R. No. 2313; thence N. to a point directly W. of the S. W. corner of Lot No. 2687; thence E. to the S. E. corner of Lot No. 2687; thence S. to the northern boundary of P. R. 2348; thence W. to the N. W. corner of P. R. 2348; thence S. to the S. W. corner of P. R. No. 2348; thence W. to the northwest corner of Lot No. 553; thence S. to the N. E. corner of P. R. No. 2313, and thence W. to the place of commencement, containing an area of seventeen hundred and thirty (1730) acres, more or less, subject to survey, as per sketch plan of Ashdown H. Green, B.C.L.S., numbered in accordance herewith and filed in duplicate with the Governments of Canada and British Columbia.
As above	10.5	Alienated by pre-emption.	Not entertained, land applied for not being available.