
INDIAN CLAIMS COMMISSION

**WALPOLE ISLAND FIRST NATION INQUIRY
BOBLO ISLAND CLAIM**

PANEL

Commission Co-Chair Daniel J. Bellegarde
Commissioner Roger J. Augustine

COUNSEL

For the Walpole Island First Nation
Russel Raikes

For the Government of Canada
Robert Winogron

To the Indian Claims Commission
David E. Osborn, QC / Ralph Keesickquayash

MARCH 2000

CONTENTS

EXECUTIVE SUMMARY 121

PART I INTRODUCTION 129

Background to the Inquiry 129

Mandate of the Commission 131

PART II HISTORICAL BACKGROUND 134

Early Contacts 134

Map 1: General Map of Region 136

Map 2: Map of Claim Area 137

Policy Regarding Aboriginal Lands 139

The *Royal Proclamation of 1763* 141

Land Grants to Schieffelin and the Indian Officers, 1783–84 146

Map 3: Indian Officers' Grant, 1784, and 1786 Surrender 147

The 1786 Surrender 152

The 1790 Treaty 159

Bois Blanc (Boblo) Island after 1790 166

PART III ISSUES 173

PART IV ANALYSIS 175

Issue 1: Does the Surrender of May 15, 1786, Contravene the Provisions
of the *Royal Proclamation of 1763*? 175

Applicability of the *Royal Proclamation* 176

Requirements of the *Royal Proclamation* 179

Instructions, Licence, or Permission to Obtain a Surrender 181

General Meeting or Assembly with the Principal Chiefs 183

Purchase of Lands 184

Assembly in the Presence of High Officials 187

Comparison of the 1786 and 1790 Surrenders 187

Intention of the Parties 187

Extinguishment 195

Issue 2: (a) Were the Chiefs and Principal Men of the Walpole
Island First Nation Signatories to the Alleged Surrender of
May 15, 1786? 199

CONTENTS

(b) If They Were Not, Does This Make the Surrender Invalid
with Respect to the Walpole Island First Nation? 200

Issue 3: Was There Consideration for the Transfer? 200

Issue 4: If There Was Not, Does This Render the Surrender Invalid? 200

Issue 5: (a) Did the Crown and/or Indians Regard the Surrender of 1786 as
Invalid When They Entered into the Surrender of 1790? 201

(b) If So, What Is the Effect of the 1790 Surrender on the Alleged
Surrender of 1786? 202

Issue 6: Is the Crown Estopped from Relying upon the Surrender
of 1786? 202

Issue 7: Did the Crown Breach Its Fiduciary Obligations in Obtaining
the Surrender? 204

PART V CONCLUSIONS AND RECOMMENDATION 205

APPENDIX 207

A Walpole Island First Nation Boblo Island Inquiry 207

EXECUTIVE SUMMARY

BACKGROUND TO THE INQUIRY

In August 1992, the Walpole Island First Nation submitted a specific claim to the Department of Indian and Northern Affairs in relation to the First Nation's claim to Boblo (formerly known as Bois Blanc) Island, an island in the Detroit River. The Walpole Island First Nation alleged, among other things, that Surrender 116, dated May 15, 1786, had breached the terms of the *Royal Proclamation of 1763* and that the surrender was made without compensation to the Walpole Island First Nation. On March 31, 1995, Canada rejected the claim.

Both Walpole Island and Boblo Island are located in southwestern Ontario – Walpole at the confluence of Lake St Clair and the St Clair River; Boblo in the Detroit River near the entrance to Lake Erie.

Four Indian tribes in the region formed a Lake Confederacy – the Huron, Ottawa, Chippewa, and Potawatomi. There is little information, however, as to which of these groups occupied Boblo Island. In 1721, a Jesuit priest, Pierre-François-Xavier Charlevoix, described his trip to the area. He noted that he “spent the night above a beautiful island called the Island of Bois Blanc,” but did not mention meeting any Indians there. In 1742, the Jesuits removed most of the Huron from a mission near Fort Detroit and settled them on Bois Blanc Island and the adjacent mainland on the east side of the river. A 1747 manuscript lists 534 persons, plus an unknown number of children, in the “Huron village of the Island of Bois Blancs.” The mission was abandoned in 1748 and moved across the river from Fort Detroit.

POLICY REGARDING ABORIGINAL LANDS

On October 7, 1763, King George III issued the *Royal Proclamation*. The Detroit River/Lake St Clair region is well within the vast area reserved by the *Proclamation* for Indian use. According to the *Proclamation*, aboriginal

peoples in the area possessed aboriginal title to their lands which could only be extinguished by negotiation with the Crown.

When lands were required, and when an Indian group was willing to sell its land, Crown representatives were to meet the concerned Indians in a public meeting to make the purchase for and in the name of the Crown. This land purchase policy was stressed in instructions sent to Governor James Murray in December 1763. However, in direct contravention of the *Proclamation*, private land sales between British subjects and some of the Chiefs took place in the Detroit area. In 1771, General Thomas Gage, Commander-in-Chief of the British forces at New York, wrote to the commander at Detroit stating that all previous grants were to be voided, since the sales were made without the King's permission and authority.

LAND GRANTS TO SCHIEFFELIN AND THE INDIAN OFFICERS, 1783-84

Early in 1783, two officers, Captains William Caldwell and Matthew Elliott, along with Captain Henry Bird and Deputy Indian Agent Alexander McKee, were negotiating with the local Huron for a "deed" to a seven-mile block of land along the Detroit River across from Bois Blanc Island. Before they could conclude that transaction, however, Lieutenant Jacob Schieffelin, Secretary of the Indian Department at Detroit, obtained deeds for the land from some Ottawa, Chippewa, and Potawatomi Chiefs. Only the deed to the Ottawa was registered and survives. According to the terms of this deed, seven "Principal Village Chiefs and War Chiefs of the Ottawa Nation residing near Detroit" granted Schieffelin a "tract or parcel of Land of seven miles in front and seven miles in depth on the south side of the Detroit River, opposite the Isle au Bois blanc." The grant was made "in consideration of our affection and esteem" for Schieffelin and specified no payment in money or goods.

McKee and Bird wrote letters of complaint as soon as they heard rumours of the transaction. Within a week, Chiefs of the local Ottawa, Chippewa, and Huron began a series of four councils with McKee and others to accuse Schieffelin of deceit and to plead for the return of the deed.

Governor Frederick Haldimand wrote to Lieutenant Governor Jehu Hay of Detroit on April 26, 1784, denying Schieffelin's claim and, at the same time, emphasizing the impropriety of all such grants to individuals rather than the Crown. However, Haldimand did not rule out consideration of the application made by Caldwell and the others to these same lands. On June 8, 1784, the Indian officers received a grant to the seven-mile-square block, plus a larger

area adjacent to it. The second grant was made by Ottawa Chiefs and names the grantees as Alexander McKee, William Caldwell, Matthew Elliott, and Thomas McKee.

Caldwell renewed the officers' settlement application to Governor Haldimand, stating that "the Indians are equally desirous with them for the speedy and effectual settling of the same as well as from a political view as on account of the Regard they bear them, having so long served in the field together." Haldimand admitted that he could not confirm the "gift" until there was a proper surrender, but gave his permission for the officers to settle on and improve their lots. He directed McKee to explain to the Indians the steps required to effect a legal grant of land.

The lots for the officers and others were surveyed the following year by Deputy Surveyor Philip Fry, who described them as granted by the "Indians to the Loyalists." Fry had been ordered by Hay to set out four lots of six acres each for Bird, McKee, Caldwell, and Elliott, but discovered that they had by then occupied 10 acres each, "the whole space opposite to the Isle Bois Blanc."

THE 1786 SURRENDER

Despite his superior's clearly stated rules and his own admonition to Schiefelin that purchases from Indians were to be taken from the proper Chiefs, in public, Deputy Indian Agent Alexander McKee obtained a surrender in the name of the Crown on May 15, 1786, from Chippewa and Ottawa Chiefs of both Bois Blanc Island and a seven-mile-square block across the channel, immediately north of the Indian officers' grant. Research conducted on behalf of both parties concluded that none of the signatories to the 1786 surrender could be specifically linked to the Walpole Island First Nation. Extensive research conducted over a number of years on behalf of both Canada and the First Nation failed to produce the documents usually associated with a purchase of land from the Indians.

In 1788, District Land Boards were established to receive and report on applications for land from settlers. McKee was a member of the Land Board of Hesse from its inception. In June 1789, the Governor, Guy Carleton, Baron Dorchester, instructed the Board to immediately establish a settlement, to be called George Town, at a location directly opposite Bois Blanc Island. On August 14, 1789, the Board reported that McKee had informed it that the particular location required for a town site had never been surrendered by

the Indians, except for the area covered by the 1784 grant to the Indian officers.

On August 28, 1789, board members reported that it was impossible for them to comply with the general instructions for locating settlers because, according to information given to them by McKee, *none* of the lands in the District of Hesse has been surrendered to the Crown. The Governor wrote to the Superintendent of Indian Affairs, Sir John Johnson, shortly after and clearly stated that previous purchases or grants from the Indians by individuals were totally void.

At some point before the end of 1789, McKee submitted his deed to the lands included in the 1786 surrender and an accompanying memorial directly to Governor Dorchester, instead of to the Land Board. On January 21, 1790, Dorchester's secretary forwarded the deed and memorial to the Land Board for its consideration, while at the same time stating the Governor's opinion that the June 1784 deed presented the only equitable claim on lands in Hesse.

McKee's memorial to Dorchester has not been found. It seems to have referred to McKee's desire to use the lands not for himself but for those Loyalists he deemed worthy. McKee relinquished his interest in or claim to the land in a letter to Sir John Johnson on May 25, 1790, stating that the surrender was made to him to ensure that the Huron were protected from encroachments by others. In an undated memo (possibly written in the summer of 1790), Major Patrick Murray, the Commanding Officer at Detroit, echoed McKee's interpretation of the events surrounding the May 1786 agreement.

The Land Council at Quebec conducted an investigation in 1830 into Indian ownership of lands along the Detroit River. The Council questioned the exclusion of the Huron and Potawatomi who were occupying the area at the time from consent to the 1786 deed. As well, it noted that McKee's declaration that the lands were to be protected for the Huron was "not very easy to be reconciled with the terms of the Deed, or with his own subsequent application to Lord Dorchester and to the Land Board."

THE 1790 TREATY

As soon as Governor Dorchester learned that settlement in the District of Hesse was impeded because the Indians still owned the land, he began the process to purchase the area. On August 17, 1789, he instructed the Superintendent of Indian Affairs, Sir John Johnson, to direct McKee to take a treaty

with the Indians in the District of Hesse to obtain the tract needed for settlement. On December 7, 1789, the Board recommended that McKee obtain a cession of a tract "bounded by the waters of the River and Lake St. Clare [sic], Detroit [River] and Lake Erie."

McKee obtained the surrender on May 19, 1790. Minutes of the council with the Indians for that day, as well as journal entries, indicate that the negotiations towards the surrender took place over a number of weeks. Attending for the government on the day of surrender were the Commanding Officer of the fort, as well as Alexander McKee, 14 named army and navy officers, and an unknown number of officers of the militia, magistrates, and general citizens. The acting clerk recorded the session. The Indians were represented by 35 Chiefs. Of those, three of the Chippewa Chiefs and one of the Ottawa Chiefs had also signed the 1786 deed/surrender. Research conducted for the parties concluded that the 1790 signatories represented Thames River, Pelee Island/Anderdon, Walpole Island, St Clair River, and Bear Creek (Sydenham River) regional bands in what is now southwestern Ontario, as well as bands in what is now southeastern Michigan.

Two areas in the ceded tract were reserved for the Indians – a small area near Sandwich and a larger block in the same place at the River Canard described in McKee's 1786 deed, which was reserved for the Huron and other Indians. Bois Blanc Island was not included in the surrender. The sale price of the tract was £1,200 Quebec currency, provided in "valuable wares and merchandise" such as blankets, strouds, cloth, hats, knives, rifles, powder, shot, and other items.

McKee reported to the Land Board of Hesse on May 21, 1790, that he had successfully obtained the cession of land except for two areas to be reserved for the Indians, one of which was "a tract beginning at the Indian officers Land running up the Streight to the French settlement and seven miles in depth." Some members of the Board objected to the reservation of lands, which they believed had been surrendered on May 15, 1786. When the subject was discussed by the Board on May 28, 1790, two members, Major Patrick Murray and Alexander Grant, disagreed with this view and expressed concern that the Board was giving opinions to the Governor on matters relating to Indian affairs.

It is important to note that much of the same land purportedly surrendered in 1786 (the mainland tract) was in fact reserved for the Huron and other Indians in 1790.

ISSUES

The parties agreed that the primary issue to resolve was whether the surrender of May 15, 1786, contravened the provisions of the *Royal Proclamation of 1763*. Other issues, such as whether there was consideration for the surrender, were subsumed under this larger issue. These secondary issues included whether the Walpole Island First Nation was a signatory to the May 15, 1786, surrender; what the effect of the 1790 surrender was on the alleged surrender of 1786; whether the Crown is estopped from relying on the surrender of 1786; and whether the Crown breached its fiduciary obligations in obtaining the surrender.

The parties agreed that, if the surrender were found to be invalid, it would result in a finding of unextinguished aboriginal title.

ANALYSIS

To determine the validity of the 1786 surrender requires, first, an assessment of whether the provisions of the *Royal Proclamation of 1763* were complied with. Although Canada has argued that the *Royal Proclamation* does not apply to this area, there is ample authority to the contrary, including the geographic terms of the *Proclamation* itself.

Table 1 sets out the requirements of the *Proclamation* and compares the 1786 surrender (which is in question in these proceedings) with the 1790 surrender (which is considered valid by the parties) in terms of whether these requirements were complied with in 1786.

McKee had no authority in 1786 to take a surrender; no consideration passed in the form of gifts or other compensation; and the formalities of a surrender, in terms of a public meeting with representatives present from every tribe with an interest in the land, were not complied with. The provisions of the *Royal Proclamation of 1763*, then, were not complied with. However, to determine whether this noncompliance is sufficient to invalidate the surrender requires further consideration of what the parties intended.

The evidence as to what McKee intended is unclear. He had no authority to take a surrender. However, his comments to the effect that the lands were to be reserved for the Huron in 1786 are inconsistent with the terms of the surrender itself, which is unconditional. As well, his application for the transfer of the lands into his own name four years later is troubling. For that reason alone, we rejected Canada's alternative argument that the surrender

reflected the Sovereign's "clear and plain" intention to extinguish any aboriginal interest in the lands.

TABLE 1
The Surrenders of 1786 and 1790

Royal Proclamation and Crown Policy	1786 Surrender	1790 Surrender
Instructions, permission, or licence required	No evidence that McKee had instructions to obtain a surrender of the lands in question. McKee indicated to the Land Board at Hesse that he had no instructions from Sir John Johnson to purchase Indian lands in the area and that none had been purchased.	Clear direction from Lord Dorchester to McKee to obtain a "clear and complete cession" to the lands in question and to deal with the Indian title.
Governor, Commander in Chief, and/or Superintendent of Indian Affairs to be present	Three Crown witnesses not identified by position, but are clearly not the Governor, Commander in Chief, or Superintendent General of Indian Affairs.	Major Murray, the Commanding Officer at Detroit, is named as being present and as having verified the items and goods provided as consideration.
Lands to be purchased or sold	No presents or money changed hands: McKee advised Land Board at Hesse that no lands were purchased.	Presents amounting to \$1,200 exchanged and verified by list attached to the treaty document.
All Nations with an interest to be present at a public meeting in the presence of the Governor, Commander in Chief, or Superintendent of Indian Affairs	Only nine principal village Chiefs and war Chiefs of the Ottawa and Chippewa Nations involved; no evidence of public assembly; Governor, Commander in Chief, and Superintendent not present	Thirty-five principal village and war Chiefs of the Ottawa, Chippewa, Huron, and Potawatomi Nations involved; Council held for the purpose; not known if Governor, Commander in Chief, or Superintendent present.

It is apparent from the statements made by McKee and Murray that, whatever McKee's intention may have been, the aboriginal parties to the transaction in 1786 intended to reserve lands. As such, the surrender not

only fails to comply with the formalities of the *Royal Proclamation*, but also fails to accord with the Crown's policy that lands must be voluntarily ceded. The surrender is therefore invalid.

As well, the 1790 surrender is necessarily inconsistent with the 1786 surrender and may be interpreted as revoking it, in that it reserves the mainland lands which were supposedly surrendered in 1786. There is no basis on which to draw a distinction between the mainland and the island in terms of the 1786 "surrender," since both were dealt with together. The 1790 surrender did not include the island, so whatever aboriginal title was held to the island in 1786 continues to this day.

The question of whether the ancestors of the Walpole Island First Nation were signatories to the 1786 surrender is somewhat academic, since the surrender is not valid with respect to anyone. However, although evidence of who signed the surrender is not complete, it is sufficient to determine that the ancestors of the Walpole Island First Nation probably did not sign it. By contrast, they were present in 1790.

On the issue of whether the Crown is estopped from relying on the surrender, in light of the representations of McKee that the surrender he obtained in 1786 was intended to reserve lands for the use of the Huron, the Crown would be estopped from relying on the surrender document as reflecting an intention to surrender lands.

In light of these findings, it was not necessary to deal with the other issues.

CONCLUSIONS AND RECOMMENDATION

The surrender of May 15, 1786, is invalid on two grounds: it did not comply with the provisions of the *Royal Proclamation of 1763*; and contextual information indicates that the signatories to the surrender understood it would reserve lands, not surrender them. If that conclusion is wrong, we would find that a 1790 surrender, which reserved most of the same lands as those purportedly surrendered in 1786, is necessarily inconsistent with the provisions of the 1786 surrender and therefore revoked it. As a result, the surrender is of no force or effect.

Given that Bois Blanc Island has not been the subject of any other surrenders and was not surrendered in 1790, whatever aboriginal title may have existed to Bois Blanc Island in 1786 continues.

It is therefore recommended that the Walpole Island First Nation resubmit its claim to the federal government under the Comprehensive Claims Policy.

PART I

INTRODUCTION

BACKGROUND TO THE INQUIRY

In August 1992, the Walpole Island First Nation submitted a specific claim to the Department of Indian Affairs and Northern Development (DIAND) in relation to the First Nation's claim to Boblo (formerly known as Bois Blanc) Island, an island in the Detroit River. The Walpole Island First Nation alleged, among other things, that Surrender 116, dated May 15, 1786, had breached the terms of the *Royal Proclamation of 1763* and that the surrender was made without compensation to the First Nation.

On March 31, 1995, Canada rejected the claim, advising that members from DIAND and the Department of Justice would be pleased to meet with the First Nation to discuss Canada's preliminary position and further steps to be taken on the specific claims process.¹

On May 15, 1995, in preparation for a proposed meeting with Canada's representatives, the Walpole Island First Nation made a number of additional allegations relating to Surrender 116. These charges included an allegation that the surrender was fraudulent, in that it had been made without monetary compensation; that the surrender was not valid, as it had not been signed by the Crown and nothing was known about the Indian signatories; and that the island was not surrendered to the Crown, but, rather, had been surrendered in trust for the First Nation.²

On November 24, 1995, Canada rejected these additional grounds for the claim, advising that, in its view, "there is no outstanding lawful obligation on the part of the government of Canada owed to the Walpole Island First

¹ Letter from Pamela Keating, Research Manager, Specific Claims East/Central, Department of Indian and Northern Affairs Canada, to Chief Joseph B. Gilbert, Walpole Island First Nation, March 31, 1995 (ICC Planning Conference Kit, July 12, 1996, tab 7).

² Chief Joseph B. Gilbert, Walpole Island First Nation, to Pamela Keating, Research Manager, Specific Claims East/Central, Department of Indian and Northern Affairs Canada, May 15, 1995 (ICC Planning Conference Kit, July 12, 1996, tab 8).

Nation." Pamela Keating, Research Manager, Specific Claims East/Central, Indian and Northern Affairs Canada, added:

I should point out that the Walpole Island First Nation has the option to submit a rejected claim to the Indian Specific Claims Commission and request that the Commission hold an inquiry into the reasons for the rejection. Should the First Nation prefer to proceed on that basis, without submitting additional evidence or legal arguments, then this letter will serve as evidence, for the purposes of the Commission, that the Government of Canada could not accept this claim for negotiation under the Specific Claims Policy.³

On April 9, 1996, the First Nation requested that the Indian Claims Commission (ICC) conduct an inquiry into the rejection of its claim. On April 26, 1996, the Commission agreed to do so. A planning conference was held on July 12, 1996, at which time the parties agreed to the issues to be reviewed by the Commission. At that time, no challenge was made concerning the Commission's mandate, as the claim had been rejected under Canada's Specific Claims Policy. However, almost two years later, on March 23, 1998, Canada challenged the mandate of the Commission to conduct an inquiry into some of the identified issues. Canada argued that, should it be determined that the claimant was not a signatory to the 1786 surrender, the claim would be based on unextinguished aboriginal title and would therefore fall outside the jurisdiction of the ICC.⁴

The Commission's mandate is to inquire into "only those matters at issue when the dispute was initially submitted to the Commission." A jurisdictional objection of the type raised in 1998 should, in our opinion, have been introduced at the outset, and not two years into the review process. However, we dismiss the objection for the following reasons. The claim, we note, was not rejected by Canada on the basis that the evidence disclosed unextinguished aboriginal title, but, rather, on the basis that the surrender of 1786 was valid. Having rejected the claim on the basis of a valid surrender, Canada was unwilling to take a position on whether the Walpole Island First Nation was or was not a signatory to the surrender. Instead, Canada argued that the ICC lacked jurisdiction to conduct an inquiry should it find that the Walpole Island First Nation was not a signatory.

³ Letter from Pamela Keating, Research Manager, Specific Claims East/Central, Department of Indian and Northern Affairs Canada, to Chief Joseph B. Gilbert, Walpole Island First Nation, November 24, 1995 (ICC Planning Conference Kit, July 12, 1996, tab 9).

⁴ Robert Winogron, DIAND, legal counsel, to Russel Raikes, counsel for the Walpole Island First Nation, March 23, 1998 (ICC file 2105-09-03, vol. 2).

Further, so long as Canada asserts that the 1786 surrender is a defence to the Walpole Island First Nation's claim, the claim must necessarily continue within the Specific Claims process. If the Walpole Island First Nation is not a signatory to the surrender, Canada has raised other alternative arguments relating to extinguishment which we must also address. In other words, Canada asserts that, if we make a certain finding after reviewing the evidence, we will be precluded from conducting an inquiry. We find this submission circuitous. Before we can determine the question of whether the Walpole Island First Nation is a signatory or not, however, we must first review the evidence.

Canada's position is really that we lack jurisdiction because, once we review the evidence presented, we *may* find "unextinguished aboriginal title." To reach that conclusion at this stage, we would have to conclude that the Walpole Island First Nation was not a signatory to the document before reviewing any evidence. This matter has been put in dispute by the parties' own submissions. We would also have to ignore Canada's alternative arguments to the effect that aboriginal title was extinguished, in any event, as a result of the surrender. We would prefer to conduct the inquiry without fettering our discretion, and review all the evidence before reaching any conclusions.

We are charged with the responsibility to inquire into Canada's rejection of the claim once requested to do so by the claimant, on the basis of Canada's Specific Claims Policy. Depending on the outcome of our inquiry, we may or may not agree with Canada that the matter involves unextinguished aboriginal title. If we do come to this conclusion, however, it will be a finding that falls within – not outside – our mandate.

A summary of the written submissions, documentary evidence, transcripts, and the balance of the record in this inquiry is set forth in Appendix A of this report.

MANDATE OF THE COMMISSION

The mandate of the Commission is set out in federal Orders in Council providing the Commissioners with the authority to conduct public inquiries into specific claims and to issue reports on "whether a claimant has a valid claim for negotiation under the [Specific Claims] Policy where the claim was

already rejected by the Minister.”⁵ The Commission is directed that it may consider “only those matters at issue when the dispute was initially submitted to the Commission,” and that it should “inquire into and report on a) whether a claimant has a valid claim for negotiation under that policy where the claim has already been rejected by the Minister; and b) which compensation criteria apply in negotiation of a settlement.”⁶

This policy is outlined in the Department’s 1982 booklet entitled *Outstanding Business: A Native Claims Policy – Specific Claims* and states that Canada will accept claims for negotiation where they disclose an outstanding “lawful obligation” on the part of the federal government.⁷ The term “lawful obligation” is defined in *Outstanding Business* as follows:

The government’s policy on specific claims is that it will recognize claims by Indian bands which disclose an outstanding “lawful obligation,” i.e. an obligation derived from the law on the part of the federal government.

A lawful obligation may arise in any of the following circumstances:

- i) The non-fulfillment of a treaty or agreement between Indians and the Crown.
- ii) A breach of an obligation arising out of the *Indian Act* or other statutes pertaining to Indians and the regulations thereunder.
- iii) A breach of an obligation arising out of government administration of Indian funds or other assets.
- iv) An illegal disposition of Indian land.⁸

Furthermore, Canada is prepared to consider claims based on the following circumstances:

- i) Failure to provide compensation for reserve lands taken or damaged by the federal government or any of its agencies under authority.
- ii) Fraud in connection with the acquisition or disposition of Indian reserve land by employees or agents of the federal government, in cases where fraud can be clearly demonstrated.⁹

5 Commission issued September 1, 1992, pursuant to Order in Council PC 1992-1730, July 27, 1992, amending the Commission issued to Chief Commissioner Harry S. LaForme on August 12, 1991, pursuant to Order in Council PC 1991-1329, July 15, 1991.

6 Commission issued September 1, 1992, pursuant to Order in Council PC 1992-1730, July 27, 1992, amending the Commission issued to Chief Commissioner Harry S. LaForme on August 12, 1991, pursuant to Order in Council PC 1991-1329, July 15, 1991.

7 DIAND, *Outstanding Business: A Native Claims Policy – Specific Claims* (Ottawa: Minister of Supply and Services, 1982) 20; reprinted in (1994) 1 ICCP 171–85 (hereafter *Outstanding Business*).

8 *Outstanding Business*, 20; reprinted in (1994) 1 ICCP 179.

9 *Outstanding Business*, 20; reprinted in (1994) 1 ICCP 180.

WALPOLE ISLAND FIRST NATION BOBLO ISLAND INQUIRY

The Commission has been asked to inquire into and report on whether the Walpole Island First Nation has a valid claim for negotiation pursuant to the Specific Claims Policy.

This report contains our findings and recommendation on the merit of this claim.

PART II

HISTORICAL BACKGROUND

EARLY CONTACTS

Both Walpole Island and Boblo Island are located in southwestern Ontario – Walpole at the confluence of Lake St Clair and the St Clair River; Boblo about 40 miles away (by water), in the Detroit River near the entrance to Lake Erie. Boblo is a small island, about two miles long and slightly over 200 acres in area, off the Canadian mainland near the town of Amherstburg in Essex County. Historically, the island was consistently referred to as “Bois Blanc” until about 1898. After that time, it has variously been called “Bob Lo,” “Boblo,” and “Bois Blanc.”¹⁰

The first written record of European travel to the Lake Erie area is one of the Jesuit missionaries Jean de Brébeuf and Joseph-Marie Chaumonot, who, in the winter of 1640–41, travelled south of their mission to the Huron on Georgian Bay to preach to the Attiouandaron, or Neutral, Nation. Chaumonot reported making a map, but, as it has not survived, it is not known precisely where the priests encountered villages. Some historians assign to the Neutral the entire north shore of Lake Erie between the Niagara and Detroit rivers (a buffer zone between the warring Iroquois¹¹ and Huron Nations); others argue that their villages were probably centred on both sides of the Niagara River and in a small area at the western end of Lake Ontario.¹² In 1649, the Iroquois destroyed the Huron villages along the shore of Georgian Bay and continued south, eliminating most of the Neutral Nation. The surviving Huron dispersed, some to Quebec, others to islands in Georgian Bay or the northern shores of Lakes Huron and Michigan, and still others as far as Wisconsin. The scattered remnants of the Neutral joined the Huron and ceased to exist

¹⁰ The Walpole Island First Nation has used both of the first two spellings, while the 1988/89 official road map for Ontario calls the island “Bois Blanc.”

¹¹ The Iroquois Nation was a confederacy of Mohawk, Oneida, Onondaga, Cayuga, Seneca, and later Tuscarora.

¹² Ernest J. Lajeunesse, *The Windsor Border Region: Canada's Southernmost Frontier* (Toronto: Champlain Society, 1960), xxx.

as a separate nation. "By 1651 the whole of western Ontario ... was nothing but the unpopulated hunting ground of the Iroquois."¹³

Few Europeans had been in the area at the time. The British and Dutch were not interested in this area, and the French, who had allied themselves with the Huron and Ottawa (enemies of the Iroquois), avoided the lower Great Lakes area. Early French explorers and missionaries took the more circuitous route westward via the Ottawa River to Lake Nippissing and down the French River to Georgian Bay because the more direct route along the St Lawrence River and Lake Ontario was in Iroquois territory.

In 1666, the Carignan-Salières Regiment destroyed Iroquois strongholds, making it safe for the French to use the more direct route. Four years later, two missionaries from the Seminary of Montreal, François Dollier de Casson and René de Bréhant de Galinée, made their way to Lake Erie and wintered on the north shore near Port Dover: on March 23, 1670, they claimed possession of all the surrounding country (basically southwestern Ontario) in the name of the King of France.¹⁴ These missionaries did not stay in their newly claimed lands, however.

In 1683, a French garrison was sent to Michilimackinac, on the strait between Lake Superior and Lake Michigan, to establish a trading post. By the turn of the century, Antoine Laumet de Lamothe Cadillac, who had been in charge at Michilimackinac from 1694 to 1697, recommended that France should shift the post to Detroit, which not only had a milder climate but was better situated to bar English access to the northwest and maintain French control of the upper Great Lakes. Cadillac wanted the Detroit location to be an agricultural colony, as well as a trading and military post. The King agreed, and Cadillac and his party arrived to begin construction early in 1701.¹⁵ In August of the same year, four years of peace negotiations between the Iroquois and the French, together with their Indian allies, were concluded at Montreal, allowing the French to trade from Fort Detroit in relative safety.

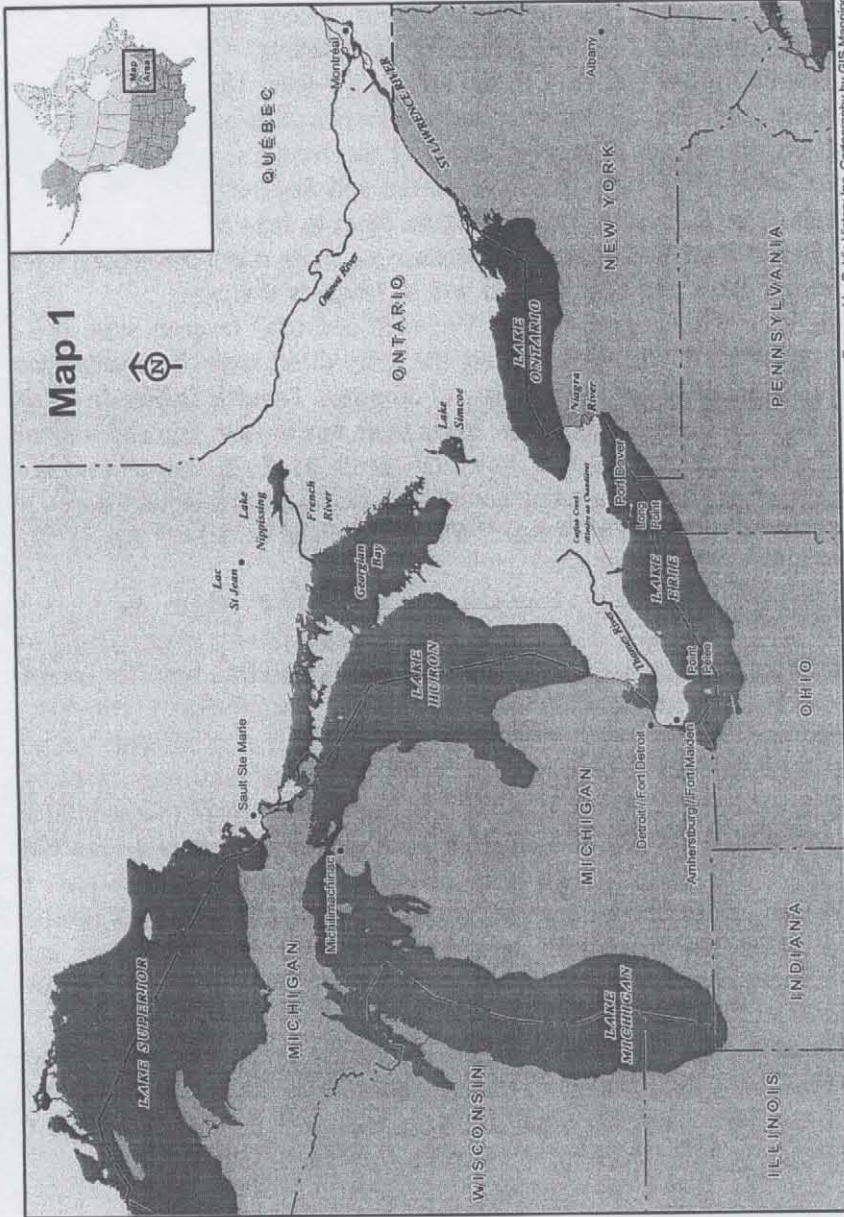
The settlement at Fort Detroit grew slowly. By 1710, only 63 white men (non-soldiers) lived at Detroit, and "for more than another decade Detroit remained little more than an isolated trading post on the fringes of

13 Ernest J. Lajeunesse, *The Windsor Border Region: Canada's Southernmost Frontier* (Toronto: Champlain Society, 1960), xxxii.

14 Ernest J. Lajeunesse, *The Windsor Border Region: Canada's Southernmost Frontier* (Toronto: Champlain Society, 1960), xxix, xxxii.

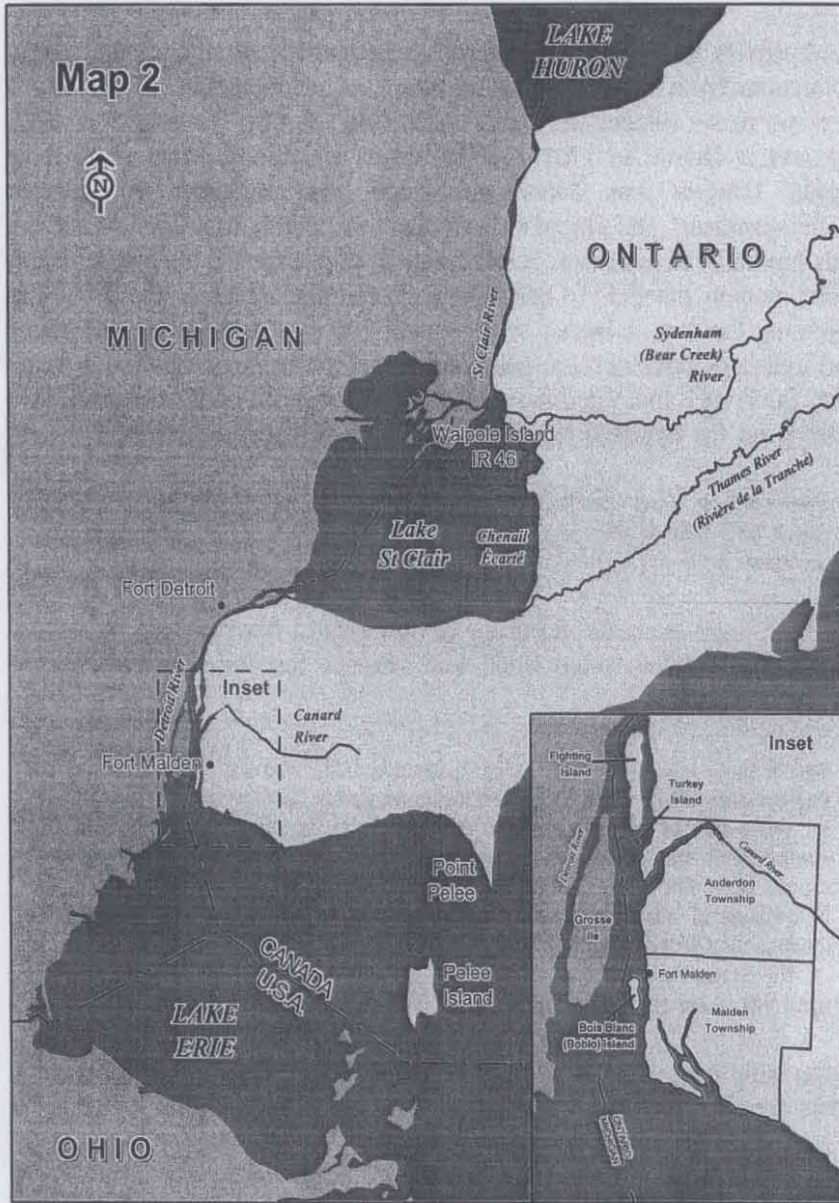
15 Ernest J. Lajeunesse, *The Windsor Border Region: Canada's Southernmost Frontier* (Toronto: Champlain Society, 1960), Document A4, 8.

INDIAN CLAIMS COMMISSION PROCEEDINGS



Prepared by Public History Inc. Cartography by GIS Mapping

WALPOLE ISLAND FIRST NATION BOBLO ISLAND INQUIRY



civilization."¹⁶ It was not until about 1730 that voyageurs began to make their headquarters at Detroit, and settlers (both discharged soldiers and French immigrants from the east) took up farm land near the fort.

Some native villages were also attached to the fort. When he established the post at Detroit in 1701, Cadillac invited the Indian tribes of the lakes region (Ottawa and Potawatomi from Lake Michigan, Huron from Michilimackinac, and Chippewa from Sault Ste Marie) to settle near the fort. This proximity would assure a steady supply of furs for the traders. An anonymous memoir dated 1718 describes a Potawatomi village of about 180 men adjoining the fort, a Huron settlement of 100 men with substantial houses and well-kept fields of corn, peas, and beans "perhaps the eighth of a league from the French fort," and more than 100 Ottawa with bark cabins and fields in crop on the opposite side of the river. The Chippewa were farther away:

Twelve leagues from Fort Detroit, always going up the river, you will find the Missisague [sic] Indians, who occupy a beautiful Island where they raise their crops. They are about 60 or 80 men.¹⁷

Three years later, the Governor of New France described the location of the various Indian settlements, and, except for the Potawatomi, gave increased numbers:

To the south-west of the fort, inclining towards Lake Erie, are the Hurons and the Poutoutamis who occupy a league of the above stretch [of frontage]. To the south on the other side of the river, are the Outaouais who, together with the Hurons and Poutoutamis have made wastes containing about two leagues frontage by eight arpents deep. Above the Lake St. Clair, twelve leagues from the fort on the south side is a village of Mississagues and Sauteurs whose waste lands contain about three quarters of a league frontage by fifteen arpents deep.

The tribe of the Outaouais consists of 130 men; that of the Poutoutamis of 150 men; that of the Hurons of 120; and that of the Mississagues and Sauteurs of 100.¹⁸

In the same year, 1721, a Jesuit priest named Pierre-François-Xavier de Charlevoix described his trip to the area. Although he gave details of Huron and

¹⁶ Ernest J. Lajeunesse, *The Windsor Border Region: Canada's Southernmost Frontier* (Toronto: Champlain Society, 1960), xlii-xliii.

¹⁷ Anonymous Memorandum of Indians at Detroit, 1718, in Ernest J. Lajeunesse, *The Windsor Border Region: Canada's Southernmost Frontier* (Toronto: Champlain Society, 1960), Document B6, 24-26.

¹⁸ Extracts from the Answer of Mm. Vaudreuil and Bégin to Cadillac's Petition, Quebec, November 4, 1721, in Ernest J. Lajeunesse, *The Windsor Border Region: Canada's Southernmost Frontier* (Toronto: Champlain Society, 1960), Document B7, 26 (ICC Exhibit 3).

Potawatomi he met closer to the fort, he noted that he “spent the night above a beautiful island called the Island of Bois Blanc,” but did not mention meeting any Indians there.¹⁹

In 1742, the Jesuits removed their mission from the land near the fort and settled most of the Huron on Bois Blanc Island and the adjacent mainland on the east side of the river. The following year, they contracted with Jean-Baptiste Goyau to take charge of the “farm of the Jesuit mission,” which at one point in the account book was described as “this farm of the Island of Bois Blancs.”²⁰ A 1747 manuscript lists the various families (534 persons plus an unknown number of children) in the “Huron village of the Island of Bois Blancs,” which comprised 33 cabins or lodges in two villages.²¹ Some of the mission, at least, was located on the island itself, for in 1749, a year after the village was abandoned and moved to “La Pointe de Montreal,” across the river from Fort Detroit, Joseph-Gaspard Chaussegros de Léry mentioned it in his record of his journey up the Detroit:

3/4 of a league from the entrance of the Detroit River we came to the lower end of l'Isle au Bois Blanc where was located the former village of the Hurons. L'Isle aux Bois Blanc is 1/2 of a league long and shaped like a rectangle with rounded corners.²²

In his subsequent report of October 22, 1749, de Léry recommended that they “begin by settling the Bay of the Detroit River, that is the bay opposite Bois Blanc Island, where in 1748 was located the village of the Hurons.”²³ The war between the French and the British that would ultimately decide sovereignty in North America prevented these plans from being realized.

POLICY REGARDING ABORIGINAL LANDS

Whereas the French had concentrated on forming military and trading alliances with the Indian Nations and had not pursued any policy with regard to

19 Journal of Pierre-F.-X. Charlevoix, Fort Pontchartrain, June 8, 1721, in Ernest J. Lajeunesse, *The Windsor Border Region: Canada's Southernmost Frontier* (Toronto: Champlain Society, 1960), Document B8, 26–27 (ICC Exhibit 3).

20 Extracts from the Account Book of the Huron Mission, in Ernest J. Lajeunesse, *The Windsor Border Region: Canada's Southernmost Frontier* (Toronto: Champlain Society, 1960), Document B11, 30–32 (ICC Exhibit 3).

21 Extracts from the Potier Manuscript, in Ernest J. Lajeunesse, *The Windsor Border Region: Canada's Southernmost Frontier* (Toronto: Champlain Society, 1960), Document B12, 35 (ICC Exhibit 3).

22 Journey of Joseph-Gaspard Chaussegros de Léry to Detroit in 1749, at July 25, in Ernest J. Lajeunesse, *The Windsor Border Region: Canada's Southernmost Frontier* (Toronto: Champlain Society, 1960), Document C1, 43 (ICC Exhibit 3).

23 Léry's Report of His Journey to Detroit [Quebec, October 22, 1749], in Ernest J. Lajeunesse, *The Windsor Border Region: Canada's Southernmost Frontier* (Toronto: Champlain Society, 1960), Document C4, 46 (ICC Exhibit 3).

land ownership, the British recognized that, to prevent future trouble, the purchase of Indian lands must be regulated. The strengthening position of France in the new world and the increasing loss of Indian allies to the French caused representatives of the British colonies to meet in a general council at Albany, New York, in 1754. Among the problems in the colonies' relations with the Indians was the purchase of lands by individuals. The remedy cited was the restriction of such sales, except to the Crown:

That purchases of lands from the Indians by private persons for small trifling considerations, have been the cause of great uneasiness and discontents, and if the Indians are not in fact imposed on and injured, yet they are apt to think that they have been and indeed they appear not fit to be intrusted at large with the sale of their own lands, and the Laws of some of the Colonies which make such sales void, unless the allowance of the Govern^t be first obtained, seem to be well founded.

...

That all future purchase of lands from the Indians be void unless made by the Govern^t where such lands lye, and from the Indians in a body in their public councils. That the patentees or possessors of large unsettled Territories be enjoined to cause them to be settled in a reasonable time on pain of forfeiture. That the complaints of the Indians, relative to any grants or possessions of their lands fraudulently obtained be enquired into and all injuries redressed.²⁴

Soon after the Albany conference, France and Britain, each supported by its Indian allies, waged war for the control of North America. What has become known as the Seven Years' War ended in North America in 1760, when the French surrendered to the British. By the Articles of Capitulation signed in September of that year, the Indians were to be maintained in their lands, and the western posts, including Detroit, came into British possession. Soon after, a British occupation force of more than 200 soldiers arrived at Detroit.²⁵ According to the journal of the Deputy Superintendent General of Indian Affairs, George Croghan, who accompanied the troops, the British were met at the mouth of the Detroit River by "the Chiefs of the Wyandotts, Ottaways and Putawautamies who bid us wellcome to their Country."²⁶

24 Report to Council, July 9, 1754, E.B. O'Callaghan, ed., *Documents Relative to the Colonial History of the State of New-York* ..., 15 vols. (Albany, NY: Weed, Parsons & Co., 1856-87), 6: 888 (ICC Documents, p. 8).

25 Articles of Capitulation for the Surrender of Canada, September 6, 1760, Articles 3 and 40, in E.B. O'Callaghan, ed., *Documents Relative to the Colonial History of the State of New-York* ..., 15 vols. (Albany, NY: Weed, Parsons & Co., 1856-87), 6: 1107-20 (ICC Documents, pp. 9-22), and Ernest J. Lajeunesse, *The Windsor Border Region: Canada's Southernmost Frontier* (Toronto: Champlain Society, 1960), lxxvi.

26 Extract from George Croghan's Journal, November 27, 1760, in Ernest J. Lajeunesse, *The Windsor Border Region: Canada's Southernmost Frontier* (Toronto: Champlain Society, 1960), Document E3, 93 (ICC Exhibit 14, document 6).

On September 9, 1760, Sir William Johnson, the Superintendent General of Indian Affairs, held a council at Detroit with the Indian nations of the "Wiandots, Saguenays, Ottawas, Chipeweighs, Powtewatamas, Kickapoos, Twightwees, Delawares, Shawanese, Mochicoons, Mohocks, Oneidas & Senecas," many of whom had fought against the British during the war. Johnson presented a wampum belt to renew the Covenant Chain of friendship and alliance, made almost a century before, and assured those present that "it is not at present, neither hath it been his Majestys intentions to deprive any Nation of Indians of their just property by taking possession of any Lands to which they have a lawful claim, farther than for the better promoting of an extensive commerce, for the security and protection of which (and for the occupying of such posts as have been surrendered to us by the Capitulation of Canada)."27

News that the Treaty of Paris between France and Britain was signed in February 1763 surprised and upset the Indian nations near Detroit, "as till now they always expected Canada would be given back to the French on a Peace. They say the French had no Right to give up their Country to the English."28

THE ROYAL PROCLAMATION OF 1763

On October 7, 1763, King George III issued a *Royal Proclamation* to formalize all previous instructions and policies and to establish some rules for the management of the territory. Although the Crown claimed sovereignty over the entire territory, it also decreed that interior lands were to be considered the possession of the Indian tribes who occupied them. The area covered by the *Proclamation* included the 13 Colonies plus the new procurements of East and West Florida and Quebec. Quebec's western and northern boundaries were defined by a line drawn through Lac St-Jean to Lake Nippissing, then southeast to the intersection of the St Lawrence and the 45th parallel of north latitude.²⁹ The Detroit River/Lake St Clair region lay well within this provincial boundary to the southwest, placing it in the vast area reserved by the *Royal Proclamation* for Indian use. Aboriginal peoples in the area pos-

27 Transcript of Proceedings at a Treaty held at Detroit, September 9, 1761, National Archives of Canada (hereafter NA), RG 10, vol. 6, pp. 100-6 (ICC Exhibit 14, document 7).

28 Extract of a letter from George Groghan to Sir William Johnson, April 24, 1763, in NA, RG 10, vol. 6, 406 (ICC Exhibit 14, document 10).

29 D.G.G. Kerr, ed., *A Historical Atlas of Canada* (Don Mills, Ont.: Nelson, 1966), 31.

essed aboriginal title to their lands which could only be extinguished by negotiation with the Crown.³⁰

According to the *Proclamation*, non-aboriginals were not allowed to enter this Indian Country for settlement purposes; any who had already done so were ordered to leave; and all private persons were forbidden to buy the right of occupancy from any Indian band or tribe. When lands were required, and when an Indian group was willing to sell its land, royal representatives were to meet the concerned Indians in a public meeting to make the purchase for, and in the name of, the Crown:

And whereas it is just and reasonable, and essential to Our Interest and the Security of Our Colonies, that the several Nations or Tribes of Indians, with whom We are connected, and who live under Our Protection, should not be molested or disturbed in the Possession of such Parts of Our Dominions and Territories as, not having been ceded to, or purchased by Us, are reserved to them or any of them, as their Hunting Grounds; ...

And We do further declare it to be Our Royal Will and Pleasure, for the present as aforesaid, to reserve under Our Sovereignty, Protection, and Dominion, for the Use of the said Indians, all the Lands and Territories not included within the Limits of Our said Three New Governments, or within the Limits of the Territory granted to the Hudson's Bay Company, as also all the Lands and Territories lying to the Westward of the Sources of the Rivers which fall into the Sea from the West and North West as aforesaid; and We do hereby strictly forbid, on Pain of Our Displeasure, all Our loving Subjects from making any Purchases or Settlements whatever, or taking Possession of any of the Lands above reserved, without Our especial Leave and Licence for the Purpose first obtained.

... We do, with the Advice of Our Privy Council, strictly enjoin and require, that no private Person do presume to make any Purchase from the said Indians of any Lands reserved to the said Indians, within those Parts of Our Colonies where We have thought proper to allow Settlement; but that if, at any Time, any of the said Indians should be inclined to dispose of the said Lands, the same shall be purchased only for Us, in Our Name, at some publick Meeting or Assembly of the said Indians to be held for that Purpose by the Governor or Commander in Chief of our Colonies ...³¹

This land purchase policy was stressed in instructions sent to Governor James Murray in December 1763:

62. Whereas We have, by Our Proclamation dated the seventh day of October in the Third year of Our Reign, strictly forbid, of pain of Our Displeasure, all Our Subjects

³⁰ Douglas Leighton, *The Historical Development of the Walpole Island Community*, Occasional Paper No. 22, March 1986 (Wallaceburg: Walpole Island Research Centre, 1986), 15-16.

³¹ *Royal Proclamation*, October 7, 1763 (ICC Documents, pp. 29-31).

WALPOLE ISLAND FIRST NATION BOBLO ISLAND INQUIRY

from making any Purchases of Settlements whatever, or taking Possession of any of the Lands reserved to the several Nations on Indians, with whom We are connected, and who live under Our Protection, without Our especial Leave for that Purpose first obtained; It is Our express Will and Pleasure, that you take the most effectual Care that Our Royal Directions herein be punctually complied with, and that the Trade with such of the said Indians as depend upon your Government be carried on in the Manner and under the Regulations prescribed in Our said Proclamation.³²

In January 1764, William Johnson informed the Six Nations of the *Royal Proclamation* land provisions and promised copies for them and other nations:

You need be under no Apprehensions concerning your Lands or Possessions after what I have lately informed you of his Majestys Royal Proclamation, commanding that no Lands whatsoever should be taken from you, nor any Purchase attempted to be made, but with your Consents in a publick Meeting of each Nation; and as I am getting Copies of that Proclamation printed, so soon as they are ready, I shall send one to your Nation (as well as to the rest) for your satisfaction on that head.³³

By April 1765, the four Indian nations around Detroit appeared to know about the land purchase provision, as at that time each complained to the Deputy Superintendent General about lands that had been occupied by the French without compensation:

... April 2nd – The Chiefs of the Wyondatts or Huron, came to me & said they had spake last summer to Sir Willm Johnson at Niagra about this land on which the French had settled near Detroit belonging to them, & desired I would mention again to him, they never had sold it to the French and expected their new Fathers the English would do them Justice as the French were become one People with us.

4th – [Pondice] with several Chiefs of the Ottawas, Chippewas & Potowatomies likewise complained that the French had settled part of their Country, which they never had sold to them, & hoped their Father the English would take it into consideration & see that a proper satisfaction was made to them. That their Country was very large and they were willing to give up such part of it as was necessary for their Father the English to carry on Trade at, provided they were paid for it & a sufficient part of the Country left to them to Hunt on.³⁴

32 Instructions to James Murray, December 7, 1763, in *Third Report of the Bureau of Archives for the Province of Ontario for 1905* (Toronto: King's Printer, 1906), lx (ICC Exhibit 14, document 18).

33 Speech dated January 20, 1764, by Sir William Johnson to the Six Nations, in James Sullivan et al., eds., *The Papers of Sir William Johnson*, 14 vols. (Albany, NY, 1921–65), 11: 30–31 (ICC Exhibit 14, document 20).

34 Journal of George Croghan, September 4, 1765, NA, MG 11, CO 323, vol. 23, p. 10 (ICC Exhibit 14, vol. 1, document 32).

It is not known what response or action this complaint elicited. However, in direct contravention of the *Proclamation*, private land sales between British subjects and Chiefs, including some witnessed by the Deputy Superintendent General, were transacted in the Detroit region, beginning almost immediately after the 1765 Detroit peace treaty was concluded.³⁵ The practice continued through to 1771, for, in April of that year, General Thomas Gage, Commander-in-Chief of the British forces at New York, commented on recent dispatches dealing with land grants at Detroit. Gage's letter to the Commander at Detroit clearly states that all previous grants, whether to the French or the British, were to be voided, since the sales were made without the King's permission and authority:

Your letters of the 14th and 18th December are very full on the subject of Grants & Lands at the Detroit. I am to explain to you that the King has not invested any Person whatever with the power of granting Lands in America, except to his Governors, within the limits of their respective Provinces & under certain forms and restrictions, and where any Purchase is made of the Indians tho' within the limits of the Provinces they are not valid, unless permission is given so to do & the purchase made in presence of the Governor & His Majesty's Superintendent of Indian Affairs. From hence you will know the power of granting Lands at Detroit remains solely in the King & that no Purchase can be made of the Indians but with the King's permission & authority.

It may be needless after the above explanation to inform you that all grants made by Lieut: Colonel Gladwin, Major Bruce or any other British Commander are null & void & of no value.

As for the French grants in general unless approved of by the Governor General of Canada & registered accordingly they were not valid ...

I am now to require of you, as soon as this is received annul & make void by Public Act every concession made by Monsr. Belestre in the year 1760, every grant by every British Commander, without exception, and all Indian Purchases whatever or Indian Deeds not obtained by the King's permission and authority – And that you do not suffer any settlements to be made with the above Titles or any new settlements to be begun on any pretense whatever, and that you pull down as fast as any Person shall presume to build up – And that you do seize and send down the Country all Persons who shall be endeavouring to settle among the Savages.³⁶

35 See Victor P. Lytwyn, "Historical Research Report on British Policy Regarding the Granting of Islands in the Context of Bois Blanc (Boblo) Island in the Detroit River," March 5, 1999, pp. 18–19 (ICC Exhibit 14).

36 General Gage, New York, to Commander at Detroit, April 8, 1771, in Ernest J. Lajeunesse, *The Windsor Border Region: Canada's Southernmost Frontier* (Toronto: Champlain Society, 1960), Document C17, pp. 64–65 (Exhibit 12, pp. 2–3).

In June and July 1776, Governor Henry Hamilton met with Ottawa, Huron, and Potawatomi at Detroit to discuss various requests for non-natives to purchase land. According to notes kept in a diary by the Deputy Indian Agent, Hamilton admitted that the different nations “were certainly the proprietors & owners of their Lands as much as of the skins they hunted for, and could dispose of them,” but, to prevent fraud, the King had imposed rules for land sales.³⁷ Hamilton declared that “it would be impossible for him to act contrary” to the stipulations in the 1763 *Proclamation*, and consistently stated that he would listen to the various requests and report them to “the General” for his answer.³⁸

The Ottawa had a list of 18 lots that had been surveyed along the river, including the names of the purchasers. The precise location of these lots was not identified, but, in a subsequent meeting, the Huron Chiefs declared that they had no interest in “what the Ottawas have done above the settlement ... but the land below on both sides of the River is our Property of which we have proofs.”³⁹

Governor Hamilton deferred any applications for land across the river from the settlement and along the river because both the Huron and the Potawatomi disputed the other’s right to negotiate. The Huron declared that they had been the first people to inhabit the territory and that the Potawatomi came later, escaping from their enemies, “the Renards,” and were given refuge by the Huron: “They have not nor ever had any property here but their village.”⁴⁰ The Potawatomi, in contrast, said that the “Commandt” at Fort Detroit had divided the land:

... the Ottawas on the South side of the River, the Puttawatamies below the Fort & the Chippawas higher up – The Hurons came after and settled where young Savoyard now lives, from thence they went to the mouth of the River on the south side and some to Sandusky – one of their Chiefs came back to Savoyard’s & little by little they all came up & settled at the point of Montreal & that side of the river was given them. They have one side & we the other.⁴¹

37 Diary [of Jehu Hay, Deputy Indian Agent, Detroit], June 13 and July 7, 1776, NA, MG 19, F35, series 1, lot 687, pp. 53 and 64 (ICC Exhibit 14, document 48).

38 Diary [of Jehu Hay, Deputy Indian Agent, Detroit], July 8, 1776, NA, MG 19, F35, series 1, lot 687, pp. 67–69 (ICC Exhibit 14, document 48).

39 Diary [of Jehu Hay, Deputy Indian Agent, Detroit], June 13 and July 7, 1776, NA, MG 19, F35, series 1, lot 687, pp. 53–54 and 64 (ICC Exhibit 14, document 48).

40 Diary [of Jehu Hay, Deputy Indian Agent, Detroit], July 8, 1776, NA, MG 19, F35, series 1, lot 687, p. 66 (ICC Exhibit 14, document 48).

41 Diary [of Jehu Hay, Deputy Indian Agent, Detroit], July 10, 1776, NA, MG 19, F35, series 1, lot 687, p. 71 (ICC Exhibit 14, document 48).

**LAND GRANTS TO SCHIEFFELIN AND
THE INDIAN OFFICERS, 1783-84**

The American War of Independence, begun in April 1775, ended with the surrender of the British forces in October 1781. Provisional articles of peace were signed in Paris on November 30, 1782. Shortly after, British officers were ordered to begin reducing the number of men under their command and, by the middle of May 1783, men stationed at Fort Detroit spoke "confidently" of the boundaries agreed on by Britain and the United States and of their numbers "being reduced altogether."⁴² The Treaty of Paris, concluded on September 3, 1783, defined the boundary in part as the middle of the "water communication" between Lake Erie and Lake Huron (situating Detroit in American territory) and decreed that Britain would, "with all convenient speed," withdraw its armies and garrisons from the U.S. territory.⁴³ (The British did not, in fact, withdraw from Detroit until 1796, but it is doubtful that such a protracted delay could have been envisaged at the time.)

Loyalist officers and employees at Fort Detroit made haste to try to secure land on what was to be declared the British side of the Detroit River. One particular seven-mile-square area of land at the mouth of that river caused much controversy. Early in 1783, two officers, Captains William Caldwell and Matthew Elliott, appear to have squatted on particular sites within that block and, along with Captain Henry Bird and Deputy Indian Agent Alexander McKee, were negotiating with the local Huron for a "deed" to the block.⁴⁴ Before they could conclude that transaction, however, Lieutenant Jacob Schieffelin, Secretary of the Indian Department at Detroit, obtained deeds for the land from some Ottawa, Chippewa, and Potawatomi Chiefs. Only the deed from the Ottawa was registered and survives, but there is on record a list of "Chiefs at the granting the Land to Mr. Schieffelin" which includes the names of six chiefs of the Chippewa Nation and two from the Potawatomi Nation.⁴⁵ The "deed" from the Ottawa dated October 13, 1783, was registered "in the Register of Detroit No. 2 page 283 and 284 by T. Williams, Esq. Recorder

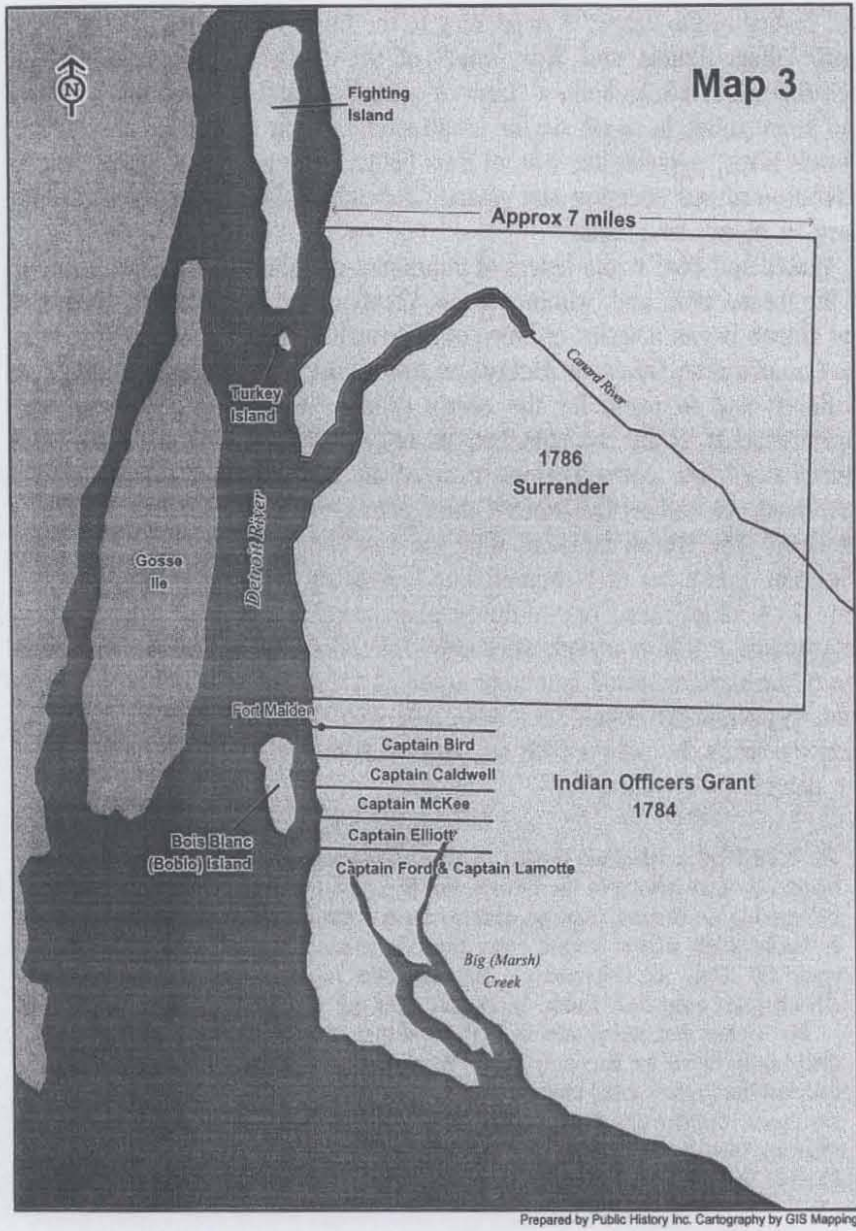
⁴² Major Arent S. DePeyster, Detroit, to Brigadier-General Allan Maclean, Niagara, May 17, 1783, printed in *Michigan Pioneer and Historical Society* 20 (1892): 116 (ICC Exhibit 14, document 74).

⁴³ King George III and United States of America, September 3, 1783, *Treaty of Paris* (ICC Documents, vol. 1, pp. 87-91).

⁴⁴ Alexander McKee, Detroit, to Sir John Johnson, October 11, 1783, and Captain Bird, Rivers Mouth, to Captain Matthews, October 15, 1783, both in Ernest J. Lajeunesse, *The Windsor Border Region: Canada's Southernmost Frontier* (Toronto: Champlain Society, 1960), Documents G2 and G3, 155-57 (ICC Exhibit 3).

⁴⁵ List, "Present This Day the Undermentioned Chiefs at the Granting the Land to Mr. Schieffelin," October 13, 1783, in NA, RG 1, L4, vol. 2, pp. 85-86 (ICC Exhibit 13, document 36).

WALPOLE ISLAND FIRST NATION BOBLO ISLAND INQUIRY



and Justice of the Peace.”⁴⁶ According to the terms of this deed, seven “Principal Village Chiefs and War Chiefs of the Ottawa Nation residing near Detroit” granted Schieffelin a “tract or parcel of Land of seven miles in front and seven miles in depth on the south side [i.e., in British territory] of the Detroit River, opposite the Isle au Bois blanc.” The grant was made “in consideration of our affection and esteem” for Schieffelin, and specified no payment in money or goods.⁴⁷

McKee and Bird wrote letters of complaint as soon as they heard rumours of the transaction, and, within a week, Chiefs of the local Ottawa, Chippewa, and Huron began a series of four councils with McKee and others (including the Commanding Officer at Detroit on two of the days) to accuse Schieffelin of deceit and to plead for the return of the “deed.” The Chippewa were represented at all the councils, but did not speak. Attending on behalf of the Ottawa at all four councils were some of the men who had signed Schieffelin’s deed, as well as Egusheway, their principal Chief, who had not signed the deed. The Huron attended only the last two days of the council: Chief Syndosan spoke on their behalf, but repeatedly referred to Egusheway as “our Great Chief” and “one of the principal men amongst us” (October 21). Potawatomi, it was reported, were away “at a Distance” (October 18). Negig, one of the signers, stated that he believed all four tribes had an interest in the land. Consequently, when Schieffelin told him the Huron had already given away the lands, he believed his signature was merely a ratification of an earlier deed:

Mr. Schieffelin ... asked me Brother to whom do the lands on the mouth of the River belong, do they belong to the Hurons alone? I reply'd that my Father told me they belonged to the Hurons, Ottaways, Chippeways & Pottawattomies, but I was not certain & that he might inform himself better from some one else more intelligible. After I made this Reply, the Chippeways & Puttawattomies says some [of] the Hurons have already given away their Lands, let us give away our Part also.

Mr. McKee then asked who had informed them that the Hurons had given away their Lands, rather the land in question. He answered Mr. Schieffelin had told him so, that was the Reason that I consented to give my part & was the first fool that signed the Paper. Our principal Chief Egusheway was not present when we signed. The Ottaways gave away Lands on the South shore of Lake St. Clair leading towards the River la Tranche. I was out hunting at that Time when I returned & being informed

⁴⁶ List, “Present This Day the Undermentioned Chiefs at the Granting the Land to Mr. Schieffelin,” October 13, 1783, in NA, RG 1, L4, vol. 2, pp. 85–86 (ICC Exhibit 13, document 36).

⁴⁷ Indian Deed to Jacob Schieffelin, October 13, 1783, NA, MG 21, Haldimand Papers, Add Mss 21783, ff. 275–76v (ICC Exhibit 13, document 35).

thereof, The Deeds were presented to me, on seeing the names of our principal Chiefs signed thereto I affixed mine also, I thought this affair of Mr. Schieffelin was the same, only this Difference, that I did not see the signature of the Hurons to that Paper as he had told me, in that he deceived me.⁴⁸

Both the Ottawa Chief, Egusheway, and the Huron Chief, Syndosan, stated and restated the notion that “[i]f we were inclined to give our Lands it would be to people that fought with & assisted us in defending them.”⁴⁹ Egusheway also stated that if, in future, they agreed to give up their lands, “the proper Chiefs to whom these lands belong will assemble together in public & think of the people that are to get them.”⁵⁰ That the Ottawa could not alone cede the lands was underscored when Egusheway addressed Schieffelin at the council, saying that if he did not give up his deed, “you will breed mischief between us & the Hurons.”⁵¹

Governor Haldimand wrote to Lieutenant Governor Jehu Hay on April 26, 1784, denying Schieffelin’s claim and, at the same time, emphasizing the impropriety of all such grants to individuals rather than the Crown:

[T]he claims of individuals, without distinction, upon Indian Lands at Detroit, or any other part of the Province are INVALID, and the mode of acquiring lands by what is called Deeds of Gift, is to be entirely discountenanced, for by the King’s instructions, no private Person, Society, Corporation, or Colony, is capable of acquiring any property in lands belonging to the Indians, either by purchase of, or grant of conveyance from the said Indians, excepting only where the lands lye within the limits of any colony ... no Purchase of Lands belonging to the Indians, whether in the name or for the use of the Crown, or in the name or for the use of Proprietaries of Colonies be made, but at some general meeting at which the Principal Chiefs of each Tribe claiming a proportion in such lands are present; and all tracts so purchased must be regularly Surveyed by a Sworn Surveyor in the presence and with the assistance of a Person deputed by the Indians to attend such Survey, and the said Surveyor shall make an Accurate Map of such Tract, describing the Limits, which map shall be entered upon the Record with the deed of conveyance from the Indians.

These instructions lay totally aside the claim of Mr. Schieffelin ... to an Indian Grant of Land, even had he obtained it by less unworthy means than He did.⁵²

48 Minutes of a Council with Ottawa and Chippewa Chiefs, October 18, 1783, NA, RG 10, vol. 1832, pp. 268–69 (ICC Documents, pp. 66–68).

49 Minutes of Council, October 18, 20, 21, and 22, 1783, NA, RG 10, vol. 1832 (ICC Documents, p p. 65, 66, 83).

50 Minutes of a Council with Ottawa and Chippewa Chiefs, October 18, 1783, NA, RG 10, vol. 1832, p. 268 (ICC Documents, p. 66).

51 Minutes of a Council with Ottawa and Chippewa Chiefs, October 18, 1783, NA, RG 10, vol. 1832, p. 267 (ICC Documents, p. 65).

52 General Frederick Haldimand, Governor, Quebec, to Lieutenant Governor Hay, April 26, 1784, in Ernest J. Lajeunesse, *The Windsor Border Region: Canada’s Southernmost Frontier* (Toronto: Champlain Society, 1960), Document G5, 157–58 (ICC Documents, pp. 92–93).

In the same letter, however, Haldimand did not rule out consideration of the application made by the Indian officers (officers who had served with the Indians) to these same lands:

Some application to, or offer from the Indians at Detroit for Lands has been made in favor of the Officers and Interpreters who have served during the war with them – Should it be renewed on your arrival there you will please to communicate the circumstances to me, describing particularly the Tract of Land, the persons applying for it &c and such part of the Transaction as may concern the Indians must, at the same time, to be reported to Sir John Johnson thro Mr. McKee, His Deputy at Detroit.⁵³

Hay responded on June 8, 1784, that it was too late to discontinue grants made to individuals by Indians,

as almost all the Land between the Lakes Erie and Huron on both sides the Streight is claimed and a great part settled upon and improved. ...

I am informed several of the reduced Provincial Officers and many of the Soldiers wish to settle on the South side of Detroit rather than anywhere else –

Several have built upon and improved Lands who have no other Pretensions than the Indians consent possession, Captains Bird and Caldwell are of the number, at a place they have called Fredericks Burg.⁵⁴

On the same day, it would appear that the Indian officers received a grant to the seven-mile-square block, plus a larger area adjacent to it. The first deed is not in the record, but is described by Haldimand on August 14, 1784:

Captain Caldwell late of Lieut. Col. Butler's Rangers, being one of the officers to whom the Huron and other neighbouring Indian Chiefs at Detroit have given a Tract of Land situated at the mouth of the River Detroit, about seven miles square.⁵⁵

The second grant, for which a torn copy exists, was made only by Ottawa Chiefs (Negig's name alone remains intact) and names the grantees as Alex-

53 General Frederick Haldimand to Lieutenant Governor Hay, April 26, 1784, in Ernest J. Lajeunesse, *The Windsor Border Region: Canada's Southernmost Frontier* (Toronto: Champlain Society, 1960), Document G5, 157–58 (ICC Documents, p. 93).

54 Lieutenant Governor Hay to General Frederick Haldimand, July 22, 1784, in Ernest J. Lajeunesse, *The Windsor Border Region: Canada's Southernmost Frontier* (Toronto: Champlain Society, 1960), Document G6, 158–59 (ICC Documents, p. 93).

55 General Frederick Haldimand to Lieutenant Governor Hay, August 14, 1784, in Ernest J. Lajeunesse, *The Windsor Border Region: Canada's Southernmost Frontier* (Toronto: Champlain Society, 1960), Document G7, 159 (ICC Documents, p. 93).

ander McKee, William Caldwell, Matthew Elliott, and Thomas McKee. The tract was described as

[b]eginning at the Mouth of the little River where the Grant to the Indian Officers ends, & running up the said River two leagues, thence a Northeasterly course till it strikes the River [blank] bearing always in breadth two leagues from Lake Erie, thence down the said River to its Mouth and thence along the North side of the West end of Lake Erie to the place of begining [sic], being Bounded on the South by Lake Erie on the West by the little River where the Indian Officers Grant ends and on the North & East by unlocated Lands & the said River containing about Twenty Miles in length Two leagues in breadth ...⁵⁶

It is difficult to locate the tract from the description in the text of the grant, but if one assumes that the "Little River" is the "Marsh Creek" indicated on maps of the period, then that river/creek would be the common boundary of the two tracts, and this second grant would extend 20 miles back of it. An area coinciding with this explanation is indicated on a map attached to a September 29, 1795, surrender of land to Alexander McKee.⁵⁷

Caldwell renewed the settlement application for the four men to Governor Haldimand, stating that "the Indians are equally desirous with them for the speedy and effectual settling of the same as well as from a political view, as on account of the Regard they bear them, having so long served in the field together."⁵⁸ Haldimand admitted that he could not confirm the "gift" until a proper surrender was taken, but gave his permission for the officers to settle on and improve their lots:

Altho' it is not in my power to gratify the wishes of the Persons concerned in this undertaking, and of the Indians by confirming their gift immediately without conforming to His Majesty's Instructions, communicated to you in my letter of 26th April last, I consider the intended Settlement as a matter that may prove of infinite utility to the Strength and Interest of this Province, and wish to give it every encouragement in

⁵⁶ Ottawa Chiefs to Indian Officers, June 8, 1784, NA, MG 19, F1, Claus Papers, vol. 14, pp. 416a-416 (ICC Exhibit 14, document 80).

⁵⁷ NA, National Map Collection 2835, H12/400/1795 (ICC Documents, p. 1). On August 3, 1787, Major Robert Matthews makes reference to a tract of land that seems to coincide with this one. He states that the land in the settlement at the mouth of the river which was given to McKee and the other officers was not large enough to provide land for all the ex-military men expected to settle in the country. "Caldwell, forseeing that, obtained a grant adjoining to it six Leagues upon the Lake, this he gave me upon behalf of the government & I went down lately to survey ..." Ernest J. Lajeunesse, *The Windsor Border Region: Canada's Southernmost Frontier* (Toronto: Champlain Society, 1960), Document G14, 166-67 (ICC Exhibit 3).

⁵⁸ Quoted in General Frederick Haldimand to Lieutenant Governor Hay, August 14, 1784, in Ernest J. Lajeunesse, *The Windsor Border Region: Canada's Southernmost Frontier* (Toronto: Champlain Society, 1960), Document G7, 159 (ICC Exhibit 14, document 82).

my power ... In the mean time in order to make speedy provision for the maintenance of these His Majesty's Loyal Subjects now dismissed from His Service, I have agreed they shall carry on their Improvements with every diligence in their Power until the Land can be laid out & granted agreeably to the King's Instructions, and the mode in practice in the lower parts of the Province. You will please therefore to communicate the same to them, and give such orders as are necessary for that purpose.⁵⁹

There is no evidence that the method and form of the Indian officers' grant differed in any way from Schieffelin's, and Haldimand directed McKee to explain to the Indians the steps required to effect a legal grant of land:

It will be expedient that Mr. McKee should explain to the Indians the nature and intention of the precautions the King has taken to prevent their being iniquitously deprived of their Lands, and that they formally, in council, make over to the King, by deed, the tract in question, for the purpose they wish. Their deed must be transmitted to Sir John Johnson to be properly confirmed by the governor of the Province when regular grants will be given to the persons who are the proprietors of the Land.⁶⁰

The lots for the officers and others were surveyed the following year by Deputy Surveyor Philip Fry, who described them as granted by the "Indians to the Loyalists."⁶¹ As ordered, Fry set out four lots of six acres each for Bird, Alexander McKee, Caldwell, and Elliott.⁶² However, in 1789 it was reported that these four officers occupied lots totalling 40 acres in front, "being the Space ----- [sic] fronting the whole length of the Island of Boisblanc [sic]."⁶³

THE 1786 SURRENDER

Despite his superior's clearly stated rules and his own admonition to Schieffelin that purchases from Indians were to be taken only from the proper chiefs, and in public, Deputy Indian Agent Alexander McKee obtained a surrender in May 1786 from Chippewa and Ottawa Chiefs of both Bois Blanc

59 General Frederick Haldimand to Lieutenant Governor Hay, August 14, 1784, in Ernest J. Lajeunesse, *The Windsor Border Region: Canada's Southernmost Frontier* (Toronto: Champlain Society, 1960), Document G7, 159 (ICC Exhibit 14, document 82).

60 General Frederick Haldimand to Lieutenant Governor Hay, August 14, 1784, in Ernest J. Lajeunesse, *The Windsor Border Region: Canada's Southernmost Frontier* (Toronto: Champlain Society, 1960), Document G7, 159-60 (ICC Exhibit 14, document 82).

61 Certificate of Philip Fry, Deputy Surveyor, March 25, 1785, in Ernest J. Lajeunesse, *The Windsor Border Region: Canada's Southernmost Frontier* (Toronto: Champlain Society, 1960), Document G9, 161 (ICC Exhibit 12, p. 28).

62 Certificate of Philip Fry, Deputy Surveyor, March 25, 1785, in Ernest J. Lajeunesse, *The Windsor Border Region: Canada's Southernmost Frontier* (Toronto: Champlain Society, 1960), Document G9, 161 (ICC Exhibit 12, p. 28).

63 Minutes of the Land Board of Hesse, August 14, 1789, in *Third Report of the Bureau of Archives for the Province of Ontario for 1905* (Toronto: King's Printer, 1906), 3 (ICC Exhibit 14, document 94).

Island and a seven-mile-square block across the channel, immediately north of the Indian officers' grant. (In October 1783, Schieffelin had mentioned that "Mr. McKee has received a Gift from the Ottawas alone, the Island Commonly called Isle au bois Blanc at the mouth of the River of Detroit,"⁶⁴ but there is no deed or additional evidence to support that assertion.)

The deed, dated May 15, 1786, confirmed to His Majesty the King the surrender of the island and the mainland tract, "for and in consideration of the good will, friendship and affection which we have for Alexander McKee":

[W]e, the principal village and War Chiefs of the Ottawa & Chipewa Nations of Detroit, for and in consideration of the good will, friendship and affection which we have for Alexander McKee, who has served with us against the Enemy during the late War, have by, & with the consent of the whole of our said Nations ... confirm unto His Majesty George the The [sic] Third, King of Great Britain, France and Ireland &c. &c. &c. a certain Tract or parcel of Land situated on the South Side of Detroit River, beginning at the Line granted on the seventh Day of June, one thousand seven hundred and Eighty four, by the Ottawas & Hurons, to Indian officers, & running an Easterly Course, along said Line, until it arrives at the End of Seven English Miles, from thence a northerly course bearing always in breadth Seven English Miles, from the said River Detroit till it strikes the most Northern Branch of the River Canard, thence down the said Branch and River Canard, to the mouth thereof, & from thence down the River Detroit to the place of beginning. Also an Island in the mouth of the said River Detroit, commonly known by the name of Bois Blanc.⁶⁵

The deed was witnessed by Thomas Williams, John Clark, and Daniel Field and signed by four Chippewa Chiefs (Shaboque, Tickcomegosson, Misquecawpowee, and Nayquoscon) and five Ottawa Chiefs (Egusheway, Pontiac, Kinijwanoe, Niquelon, and Assinowee). Research commissioned during this inquiry and conducted jointly on behalf of both parties concluded that none of the signatories to the 1786 Treaty could be specifically linked to the Walpole Island First Nation.⁶⁶

⁶⁴ Jacob Schieffelin to Sir John Johnson, October 24, 1783, NA, MG 19, F35, series 1, lot 711, p. 22 (ICC Exhibit 14, document 78).

⁶⁵ Ottawa and Chippewa Chiefs to the Crown, May 15, 1786, NA, RG 1, L2, vol. B, pp. 245-46 (ICC Exhibit 13, document 38). The original of the surrender has not been located. This version is certified to be a true copy by D.W. Smith, Secretary to the Land Board of Hesse. Ernest J. Lajeunesse, *The Windsor Border Region: Canada's Southernmost Frontier* (Toronto: Champlain Society, 1960), Document G13, 165-66 (ICC Documents, Exhibit 3, tab 3), also provides a transcript that is almost identical to the one cited above. This surrender appears in Canada's compilation of *Indian Treaties and Surrenders* as No. 116, but contains many errors in transcriptions and omits a line.

⁶⁶ James Morrison, "Identity of Signatories to Treaties No. 116 (1786) and No. 2 (1790)," October 1997, 3 (ICC Exhibit 13). Morrison also concludes that the four Chippewa signatories to the 1786 surrender "belonged to the Thames River and possibly the Pelee Island/Anderson regional bands" (4). He submits, however, that although it is relatively simple to identify the nation of each of the Chiefs, it is difficult to identify the Chief's particular group or the subdivisions of the nations involved at the time.

Extensive research conducted over a number of years on behalf of both Canada and the First Nation failed to produce the documents usually associated with a purchase of land from the Indians. We have seen no instructions or letter of authorization to McKee from his superiors, no minutes of any council with the Chiefs, nor any report on the proceedings by McKee or other persons attending the transaction. No payment appears to have been offered or made, and no survey of the lands contemplated. In fact, the deed is not mentioned in any correspondence for a number of years.

In 1788, Upper Canada was divided into four administrative districts, one of which – Hesse – included land from Long Point on Lake Erie to Lake St Clair. Initially, judges and sheriffs were appointed to administer justice in each district, and later District Land Boards were established to receive and report on applications for land from settlers. McKee was a member of the Land Board of Hesse from its inception, but it is evident that other members of the Board were, for some months, ignorant of basic facts about the area entrusted to them. When McKee enlightened them, he apparently withheld information about his 1786 deed. In June 1789, the Governor, Guy Carleton, Baron Dorchester, instructed the Board to immediately establish a settlement, to be called George Town, at a location directly opposite Bois Blanc Island⁶⁷ – a site that had been recommended by Deputy Surveyor John Collins because its deep channel and safe anchorage would serve both military and commercial purposes.⁶⁸ On August 14, 1789, the Board reported that McKee had informed it that the particular location required for a town site had “never” been surrendered by the Indians, but was covered by the 1784 grant to the Indian officers:

The Board received and having under consideration the letter from Mr. Secretary Motz of 15 June, respecting the immediate settlement of George Town have made the necessary enquiries into the claims of Indians or others being obstacles to the immediate execution of the plan, learn from Alexander McKee, Esquire, Deputy Superintendent of Indians that the land has never yet been bought from the Indians for the use of the crown and that he has no instructions from Sir John Johnson, the Superintendent-General on that head, but that the Indians have actually divested themselves of

⁶⁷ Henry Motz, Secretary (to Lord Dorchester), to the Land Board of Hesse, June 15 (or 14), 1789, referred to in Minutes of the Land Board of August 14, 1789, in *Third Report of the Bureau of Archives for the Province of Ontario for 1905* (Toronto: King's Printer, 1906), 2–3 (ICC Exhibit 14, document 94), and in a letter from the Land Board of Hesse to Dorchester, August 28, 1789, in *Third Report of the Bureau of Archives for the Province of Ontario for 1905* (Toronto: King's Printer, 1906), 28–29 (ICC Exhibit 14, document 97).

⁶⁸ Report of John Collins, Deputy Surveyor, District of Nassau, December 6, 1788, in *Third Report of the Bureau of Archives for the Province of Ontario for 1905* (Toronto: King's Printer, 1906), 358 (ICC Exhibit 14, document 149).

WALPOLE ISLAND FIRST NATION BOBLO ISLAND INQUIRY

that land by deed bearing date 7 June 1784 ... in favour of certain officers and others who served with them during the war.⁶⁹

The area covered by the May 15, 1786, transaction included land across from, or near to, Bois Blanc Island, but McKee apparently did not provide his fellow board members with the deed itself or information that it existed. On August 28, 1789, board members reported that it was impossible for them to comply with the general instructions for locating settlers because, according to information given to them by McKee, *none* of the lands in the District of Hesse had been surrendered to the Crown:

Our progress on the general printed instructions, handed to us, is now altogether obstructed by information from Alexander McKee, Esquire, Deputy Superintendent of Indian Affairs, that none of the lands within the limits of the district have been purchased from the Indians for the Crown, altho they have been parcelled out in large grants to individuals by the natives, so as to leave none unclaimed from Long point on Lake Erie to Lake Huron.⁷⁰

The Governor wrote to Superintendent Sir John Johnson shortly after and clearly stated that previous purchases of land by or grants to individuals from the Indians were totally void:

[The Indians] should be reminded that all *Bargains of Individuals* with them respecting lands are *totally void*, against the law and can never be acknowledged by the Crown, that whatever lands are wanted for the settlement of the King's subjects, the King has made it an invariable rule to apply to the Indians and to satisfy them, for the cession thereof, afterwards to distribute such lands among his subjects according to justice and their deserts, that this law is for the comfort and security of the Indians, as well as for the maintenance of due order among the King's Subjects, and can never be departed from.⁷¹

At some point before the end of 1789, McKee submitted his 1786 deed and an accompanying memorial directly to Governor Dorchester, not to the Land Board. On January 21, 1790, Dorchester's secretary forwarded the deed

⁶⁹ Minutes of the Land Board of Hesse, August 14, 1789, copy in *Third Report of the Bureau of Archives for the Province of Ontario for 1905* (Toronto: King's Printer, 1906), 2-3 (ICC Exhibit 14, document 94).

⁷⁰ Letter from Land Board of Hesse to Governor Dorchester, August 28, 1789, copy in *Third Report of the Bureau of Archives for the Province of Ontario for 1905* (Toronto: King's Printer, 1906), 23 (ICC Exhibit 14, document 97).

⁷¹ Copy of letter, Henry Motz, Secretary to Lord Dorchester, to Sir John Johnson, October 5, 1789, in *Third Report of the Bureau of Archives for the Province of Ontario for 1905* (Toronto: King's Printer, 1906), 34 (ICC Exhibit 14, document 100).

and memorial to the Board for its consideration, while at the same time stating the Governor's opinion that the June 1784 deed presented the only equitable claim on lands in Hesse:

Confined to the information hitherto obtained, His Lordship perceives no ground to suppose that there is any pretence of equitable claims within any other Indian purchases or cessions, than that of June 1784 and consequently, that you will find scope for your trust to operate in every other part of the district. You will, therefore, be very particular in your minutes, if you shall see cause in the exercise of your discretion to give hopes to persons that indulge expectations under such Indian Grants, as were not made agreeable to the Royal Instructions, nor have yet had the countenance or approbation of the government.

Mr. McKee's memorial for a tract ceded by the Indians to the Crown on the 15th of May 1786, with the deed left here in his behalf, is inclosed for the consideration and proceedings of the Board, agreeable to their general instructions.⁷²

On April 16, 1790, the Board noted that it had received McKee's deed and memorial, but made no comment on it.⁷³ At its next meeting on April 21, it deferred reporting fully on those papers until after a survey of proposed townships and Crown reserves, but gave conditional consent – subject to the government's future ratification of the May 1786 deed – for Surveyor Patrick McNiff to settle on 200 acres of the land covered by that deed:

That on Consideration of the Petition of Alexander McKee, Esquire, Deputy agent for Indian affairs, referred to the Board by Mr. Motz' letter of 21st January – The Board is of opinion that ... they cannot report thereon until they have an actual Survey with the distribution of Townships and reserves ascertained ... – and on Mr. McNiff's Petition having duly considered the clause of reference and the suggestion from below that the whole District (supposing it acquired to the Crown) is open to locations except the Grants of June 1784, the Board are of opinion that with an express knowledge given to the Petitioner of the nature of the intended reserves (he may be located on the Tract ceded to the Crown by the Deed of 15th May 1786) and on his intimation of consent to the condition of future ratification by the Government, he may take 200 acres not immediately occupied by any other person.⁷⁴

A copy of McKee's memorial to Dorchester regarding the May 15, 1786, deed has not been found and may have been removed from the Land Board's

⁷² Copy of letter, Henry Motz, Quebec, to Land Board of Hesse, January 21, 1790, NA, RG 1, L4, vol. 2, pp. 88–89 (ICC Documents, pp. 105–6).

⁷³ Minutes of Land Board of Hesse, April 16, 1790, in *Third Report of the Bureau of Archives for the Province of Ontario for 1905* (Toronto: King's Printer, 1906), 6–7 (ICC Exhibit 14, document 106).

⁷⁴ Minutes of the Land Board of Hesse, April 21, 1790, copy in *Third Report of the Bureau of Archives for the Province of Ontario for 1905* (Toronto: King's Printer, 1906), 8 (ICC Exhibit 14, document 107).

records by McKee himself (the Board subsequently reported that "it was withdrawn by Mr. McKee 14 May 1790 *and has not been returned since*").⁷⁵ The only reference to its wording was made a year later by the Land Board of Hesse, which asserted that McKee had "claimed the Tract at the River Canard for his own use and that of his friends, and had petitioned for a Grant of it under the Crown."⁷⁶

Aside from the question of whether McKee personally had any claim to the tract, the Board apparently thought the deed was a valid surrender to the Crown. On May 14, 1790, the Board, worried that McKee's surrender negotiations were proceeding too slowly to allow for the various preparations required to receive Loyalists who had already been promised locations, suggested an immediate survey from Point Pelee to the officers' grant, because "at present the King has no regular Grant of any Land unappropriated but a square of seven miles on the River au Canard where they can be fixed."⁷⁷

For his part, McKee indicated to Lord Dorchester as early as May 5, 1790, that he intended to settle Indian Loyalists on the block covered in his 1786 deed and hoped that the Governor would approve his application:

[T]here is an Indian Settlement on the River Canard that cannot be removed without creating confusion and perhaps trouble nor will it be consistent with good policy or humanity to force them to quit. It was my intention by Soliciting these lands (as Indians were already fixed there) to have accommodated several families likewise which to my knowledge from their attachment to Government have been drove from their antient [sic] settlements and who in case of emergency might be depended upon as well as any other Inhabitants, entertaining at the same time an Idea that all this description would be encouraged to live within the protection of the British Government. My application I understand has been laid before the Land Board at this place, which I can only apprehend is no more than to comply with common form in resting with the Governor In Council to act as he may judge proper, it is from him therefore I am to hope a completion of my desire during my journey among the Indians.⁷⁸

McKee relinquished his interest in or claim to the land in a letter to Sir John Johnson on May 25, 1790, stating that the surrender was made to him

75 Letter from Land Board of Hesse to Land Committee, Quebec, May 6, 1791, in Proceedings of the Land Committee at Quebec, June 3, 1791, NA, RG 1, L1, vol. 18, p. 346 (ICC Documents, p. 201). Emphasis added.

76 Letter from Land Board of Hesse to Land Committee, Quebec, May 6, 1791, in Proceedings of the Land Committee at Quebec, June 3, 1791, NA, RG 1, L1, vol. 18, p. 346 (ICC Documents, p. 201).

77 Land Board of Hesse to Alexander McKee, May 14, 1790, in NA, MG 19, F1, Claus Papers, vol. 4, p. 177 (ICC Exhibit 14, document 108). The land covered by McKee's 1786 grant is often referenced to the River Canard, which is some distance north of the 1784 officers' grant.

78 Copy of a letter from Alexander McKee, Detroit, to Lord Dorchester, Archives of Ontario, CO 42, vol. 68, pp. 215-16d (ICC Exhibit 14, document 86).

in the name of the Crown to ensure that the Huron themselves were protected from encroachments by others:

That the intention and express purposes of the Deed of Cession to the Crown in 1784 [sic] of this Tract, was in trust to me to secure the Indians from encroachments, being convinced they would be disturbed in their possessions, which eventually must have produced troubles between them and the white Inhabitants, and to evince the truth of this, I have no Objections to relinquish any Interest or Claim, to the said Tract, for the public good.⁷⁹

In an undated memo (possibly written in the summer of 1790), Major Patrick Murray, the Commanding Officer at Detroit, echoed McKee's interpretation of the events surrounding the May 1786 agreement, both as to the trust agreement and the relinquishment of any personal interest of McKee:

6. That the Intention and Express Purpose of the Indians by their Deed of cession to the Crown in 1784 [sic] of this tract, was [word crossed out] in trust for Alex McKee Esq to whose regard for them, they were agreed to intrust their interests that this Deed being in trust to the Crown for the above purpose only, it cannot be considered as transferring the Property to the Crown for any other purpose – and accordingly the Governor in Council only leaves it to the Land Board to Report whether a Grant ought to be Given or not to Mr. McKee but certainly never considered the Crown as willing to accept of or dispose of it for any other Purpose than that designed by the Grantors. [and crossed out?] The Grantee finding it for the public good to relinquish the benefit intended him by the Deed, rather than applied to purposes contrary to the intention of the trust, and which must have been attended with serious and calamitous Consequences to this Community as a growing Settlement. By so doing leaves it to the Grantors to dispose of it agreeable to their pleasure.⁸⁰

As a final word on this matter, the Land Council at Quebec conducted an investigation in 1830 into Indian ownership of lands along the Detroit River, during which the members examined the "Papers remaining among the Archives of the Council Office, which are all that they have been able to find having any important bearing on this case."⁸¹ The Council questioned the Huron and Potawatomi's exclusion and McKee's version of events:

⁷⁹ Copy of letter from Alexander McKee to Sir John Johnson, May 25, 1790, NA, RG 1, L4, vol. 3, pp. 306–9 (ICC Documents, p. 148).

⁸⁰ Major Murray, Draught respecting the necessity of making a Reserve of Land at the Huron Church and River Canard for the Indians, NA, MG 19, F1, Claus Papers, vol. 4, p. 230 (ICC Exhibit 14, document 84). Note: The reference to 1784 in this document is clearly an error, since the 1784 officers' grant was not "in trust for the Crown," nor was it issued in McKee's name alone. Instead, it is evident that it refers to the 1786 surrender.

⁸¹ Minutes of the Council at Quebec, March 12, 1830, NA, RG 1, E1, p. 322 (ICC Documents, p. 299). This Council was asked to report to His Excellency, Sir John Colborne, the Lieutenant Governor of Upper Canada, as to how to approach the issue of obtaining the lands reserved in 1790 (the "Huron Reserve") for their use in settlement.

On the 15th May 1786 the Ottawa and Chippewa Nations made a Cession of this Tract to His Majesty. It is remarkable that neither the Pottawatomies nor Hurons are parties to this Cession and that no Notice is taken of their Interest, or of the fact that the Huron were occupying a part of the Tract. It is stated in this Deed that the Cession to His Majesty was made in consideration of the friendship of the Nations for Alexander McKee. The use afterwards attempted to be made of the Deed of Cession by Captain McKee naturally leads to the conjecture that he was desirous of extinguishing the claims of the two Nations making it, and that he relied upon being able to gain the separate assent (or perhaps had gained the assent) of the Hurons, who as they resided in the District were always accessible. Why the Pottawatimies [sic] were not required to concur does not appear. They perhaps had not any Interest in the Lands Ceded.

Having obtained the Deed of Cession made to His Majesty but expressed to be made upon consideration applies [sic] personally to himself, Captain McKee addressed a Memorial to Lord Dorchester applying for the Land thus Ceded transmitting (as it seems) the Deed, and a Sketch of the Tract, which Memorial and Papers were transmitted by His Lordship to the Land Board of Hesse in order that they might Report on the same in respect to the legality of Mr. McKee's claim.

These papers were before the Land Board of Hesse on 16th April 1790, but no decision was made on this application, which, it is stated in subsequent proceedings of the Board was withdrawn by Captain McKee.

...
Captain McKee states in his Letter [of May 25, 1790, to Sir John Johnson] "that the intention and express purpose of the Deed of Cession to the Crown in 1784 (per 1786) of this Tract, was in Trust to him to Secure the Indians from encroachments, being convinced they would be disturbed in their possessions, which must have produced trouble between them and the White Inhabitants." — A declaration not very easy to be reconciled with the terms of the Deed, or with his own subsequent application to Lord Dorchester and to the Land Board.⁸²

THE 1790 TREATY

When Governor Dorchester learned that settlement in the District of Hesse was impeded because the Indians still owned the land, he immediately began the process to purchase the area. On August 17, 1789, he instructed Superintendent Johnson to direct McKee to take a treaty with the Indians in the District of Hesse; McKee was to consult with the Land Board to determine the depth (from the river) of the tract needed for settlement, but McKee was to

⁸² Report of the Council to Lieutenant Governor of Upper Canada John Colborne, regarding the Huron Reserve above the Town of Amherstburg, March 12, 1830, NA, RG 1, E1, pp. 323–27 (ICG Documents, pp. 300–4). Emphasis in original. This report included the 1786 surrender as well as correspondence and minutes from the Land Board at Hesse for the period 1790–91. The Council noted that the evidence indicated that the Huron now had the best claim to the lands once belonging to the "Lake Confederacy," but expressed concern that the Potawatomi and the Huron had not been part of the surrender.

have authority to use his judgment in the negotiations to ensure that the Indians were satisfied with the deal:

... and as it shall be found proper to treat for with the Indians consistently with their comforts, in the judgement of Mr. McKee, whom the board will be directed to settle upon the subject, and it is my desire that they be fully satisfied for what they may cede, and transfer to the Crown in the usual manner.⁸³

Sir John Johnson's instructions to McKee were not included in the record. Dorchester also instructed members of the Land Board of Hesse on September 2, 1789, to work with McKee to determine the depth of the tract, making sure they included within it all lands currently claimed by settlers:

You will take care that all lands possessed or claimed by individuals under pretence of private purchases, or grants from Indians, on the side opposite to the port of Detroit, be comprehended within the limits of this general tract.

But before any part thereof can be granted to individuals, the whole must be ceded to the Crown by the Indians. You will therefore call Mr. McKee, the Officer of the Indian Department, to your assistance in deliberating upon this subject, that you may have the advantage of His Knowledge of the temper and disposition of the Indians in ascertaining what extent of country may be proper to treat for with them, for the present, consistently with their comfort.

As soon as you have determined upon this point, Mr. McKee, who is to receive instructions for that purpose from the Superintendent General of Indian affairs, will take the necessary steps to obtain from the Indians their claim and complete cession to the Crown.⁸⁴

On December 7, 1789, the Board recommended that McKee obtain a cession of a tract "bounded by the waters of the River and Lake St. Clare [sic], Detroit [River] and Lake Erie."⁸⁵ No islands within these bodies of water were mentioned.

The surrender was signed on May 19, 1790, and minutes exist of the council with the Indians for that day. However, it is evident that the negotiations took place over a number of weeks.⁸⁶ On May 5, 1790, for example,

⁸³ Lord Dorchester to Sir John Johnson, August 17, 1789, *Third Report of the Bureau of Archives for the Province of Ontario for 1905* (Toronto: King's Printer, 1906), 32-33 (ICC Exhibit 14, document 110).

⁸⁴ Lord Dorchester to the Land Board of Hesse, September 2, 1789, in *Third Report of the Bureau of Archives for the Province of Ontario for 1905* (Toronto: King's Printer, 1906), 30 (ICC Exhibit 14, document 98).

⁸⁵ Minute of Land Board of Hesse, December 7, 1789, in *Third Report of the Bureau of Archives for the Province of Ontario for 1905* (Toronto: King's Printer, 1906), 6 (ICC Exhibit 14, document 113).

⁸⁶ See Victor P. Lytwyn, "Historical Research Report on British Policy Regarding the Granting of Islands in the Context of Bois Blanc (Boblo) Island in the Detroit River," March 5, 1999, note 137 (ICC Exhibit 14).

McKee reported that he had already had positive discussions about the purchase with some Indians living at a distance from Detroit and was expecting to meet with the local Indians as soon as they returned from their winter camps:

I am but a few days returned from a tour into the Indian Country, where I went some time ago to sound and collect the Indians on the South side of the Lake, concerned in the purchase to be made from them of Land, all those, I have hitherto met with I find inclined to comply with the wish of Government. Since my return have dispatched messages to assemble those in the vicinity of this place as soon as arrived from the wintering Grounds which I now expect will be in the course of a few days.⁸⁷

On May 14, McKee reported to the Board that the purchase would “probably be completed within a few days”⁸⁸ and, on May 18, he noted in his journal that some Huron Chiefs had just arrived at Detroit to consult with the Lake Indians “respecting the purchase of land.”⁸⁹ In the same journal, he wrote that he met with the different nations on May 19 to settle some matters, after which they held their public meeting and signed the surrender:

19th – Finding that the Nations had not universally agreed in their Opinions respecting the Cessions, I had a meeting with them, and settled matters so that they gave their unanimous consent, and desired to have a public meeting in the Council Chambers that they may then declare their sentiments and Execute the Deed which was accordingly done.⁹⁰

The public meeting was held at Detroit later that day. Attending for the government were Patrick Murray (the Commanding Officer of the fort), Alexander McKee, 14 named army and navy officers, as well as an unknown number of officers of the militia, magistrates, and general citizens. T. Smith, acting clerk, recorded the session. The Indians were represented by 35 Chiefs: eight Chippewa, eight Ottawa, six Potawatomi, and 13 Huron. Of those, three of the Chippewa Chiefs and one of the Ottawa Chiefs had also signed the 1786 deed/surrender (no Huron or Potawatomi Chiefs signed that

87 Alexander McKee, Detroit, to Lord Dorchester, May 5, 1790, PRO, CO 42, vol. 68, pp. 215–16d (ICC Exhibit 14, document 86).

88 Minutes of the Land Board of Hesse, May 14, 1790, in *Third Report of the Bureau of Archives for the Province of Ontario for 1905* (Toronto: King's Printer, 1906), 8 (ICC Exhibit 14, document 109).

89 Extract from the journal of Indian transactions at Detroit kept by Alex McKee, Deputy Agent, May 18, 1790, NA, RG 10, vol. 45, p. 23881 (ICC Documents, p. 143).

90 Extract from the journal of Indian transactions at Detroit kept by Alex McKee, Deputy Agent, May 19, 1790, NA, RG 10, vol. 45, p. 23881 (ICC Documents, p. 143).

deed).⁹¹ Research conducted for the parties during the course of our inquiry concluded that the 1790 signatories represented Thames River, Pelee Island/Anderdon, Walpole Island, St Clair River, and Bear Creek (Sydenham River) regional bands "in what is now southwestern Ontario, as well as bands in what is now southeastern Michigan."⁹²

At the council, Egusheway, the principal Chief of the Ottawa, spoke for all the nations and confirmed that they all agreed to the cession "according to the limits settled between us and you, and which we are all acquainted with."⁹³ Within the text of the treaty, the boundaries are described as follows:

[A] certain Tract of land beginning at the mouth of Catfish Creek, commonly called Rivière au Chaudière on the North Side of Lake Erie being the Western extremity of a Tract purchased by His said Majesty from the Messesagey Indians in the year One Thousand Seven Hundred and Eighty Four and from thence running Westward along the border of Lake Erie and up the Streight [sic] to the mouth of a river known by the name of Channail Ecarté and up the main branch of the said Channail Ecarté to the first fork on the south side, then a due east line until it intersects the Rivière à la Tranche and up the said Rivière la Tranche to the North-West corner of the said cession granted to His Majesty in the year One Thousand Seven Hundred and Eighty Four, then following the Western boundary of said tract being a due South direction until it strikes the mouth of said Catfish Creek, or otherwise Rivière au Chaudière being the first offset.⁹⁴

There is nothing in the text of the treaty to indicate that the boundary extended into the water or included any of the islands in Lake Erie, the Detroit River, or Lake St Clair.

Two areas in the ceded tract were reserved for the Indians – a small area near Sandwich and a larger block in the same place at the River Canard as described in McKee's 1786 deed. At the May 19, 1790, council, Egusheway directed his explanation of these reserves to the Huron:

Altho we have granted the Land on the other side of the River [from Detroit] to our Father, we have not forgotten you. We always remembered Brothers, what our ances-

⁹¹ James Morrison, "Identity of Signatories to Treaties No. 116 (1786) and No. 2 (1790)," October 1997, 3-4 (ICC Exhibit 13).

⁹² James Morrison, "Identity of Signatories to Treaties No. 116 (1786) and No. 2 (1790)," October 1997, 3-4 (ICC Exhibit 13). Morrison notes in his Summary of Findings that, "While it is easy to identify each chief's Nation (such as Chippewa or Odawa), it is no simple task to identify his particular group or subdivision" (3).

⁹³ Minutes of Council held at Detroit with the Ottawa, Chippewa, Potawatomi, and Huron Nations, May 19, 1790, NA, RG 10, vol. 1832, p. 292 (ICC Documents, p. 120).

⁹⁴ Treaty at Detroit, May 19, 1791, Canada, *Indian Treaties and Surrenders* (1891; reprint, Toronto: Coles Publishing Co., 1971), vol. 1, no. 2, 3-4 (ICC Documents, pp. 141-42).

tors had granted you, that is to say Brothers, from the Church to the River Jarvais, as well as a piece of Land commencing at the entry of the River Canard extending upwards to the line of the Inhabitants, and which reaches downwards beyond the River au Canard to the line of the Inhabitants. Father you have heard what I have said. I request you Father not to suffer our Brothers the Hurons to be molested. And you Brothers, the Hurons, that you will not molest our Brothers the Inhabitants.⁹⁵

Major Murray thanked the Indian Nations for the cessions and agreed to the reservation for the Huron:

The great King and those in office under him, in providing for the advantage of the white Inhabitants, seek not to disturb the repose of any of his Indian children; such parts therefore of the Territory which your ancestors granted the Hurons your Bretheran as you have found requisite for the general Good that they should retain is reserved for their occupation, that they may in common with the other Nations present remain under the care of a Father who is equally desirous of promoting their happiness and able to protect them from oppression.⁹⁶

In the text of the surrender, the River Canard location is described as

[r]eserving a Tract beginning at the Indian Officers Land at a small run near the head of the Island of Bois Blanc, and running upwards along the border of the Streight [sic] to the beginning of the French settlement above the head of the Petite Isle au D'Inde, then a due East line, Seven miles and then South so many miles as will intersect another East line run from the mouth of said Run or Gully near the head of said Island of Bois Blanc.⁹⁷

Bois Blanc and Little Turkey islands were used as reference points to identify the larger of the two areas reserved from the surrender, but otherwise there is no other mention in the treaty of these or any other island.

The sale price of the tract was £1,200 Quebec currency, in goods. A list attached to the surrender shows that the "valuable wares and merchandise" included blankets, strouds, cloth, hats, knives, rifles, powder, shot, and other items.⁹⁸ According to McKee's journal, the Indians received these items the day after the surrender.

95 Minutes of Council held at Detroit with the Ottawa, Chippewa, Potawatomi, and Huron Nations, May 19, 1790, NA, RG 10, vol. 1832, pp. 292-93 (ICC Documents, pp. 120-21).

96 Minutes of Council held at Detroit with the Ottawa, Chippewa, Potawatomi, and Huron Nations, May 19, 1790, NA, RG 10, vol. 1832, p. 295 (ICC Documents, p. 123).

97 Treaty at Detroit, May 19, 1791, Canada, *Indian Treaties and Surrenders* (1891; reprint, Toronto: Coles Publishing Co., 1971), vol. 1, no. 2, 3-4 (ICC Documents, pp. 141-42).

98 Treaty at Detroit, May 19, 1791, Canada, *Indian Treaties and Surrenders* (1891; reprint, Toronto: Coles Publishing Co., 1971), vol. 1, no. 2, 3-4 (ICC Documents, pp. 141-42).

INDIAN CLAIMS COMMISSION PROCEEDINGS

May 20th – The Indians being again assembled, they received the Compensation to the Amount of Twelve hundred pounds Halifax Currency, in the presence of the Commanding Officer & the Officers of the Garrison

May 21st – The Indians were employed in distributing amongst them the clothing they received yesterday

May 22nd – I delivered them a Bullock and some Rum to make a Feast as Customary on such Occasions.⁹⁹

Alexander McKee reported to the Land Board of Hesse on May 21, 1790, that he had successfully obtained the cession of land from the Indians according to the limits set in their resolution of December 7, 1789, except for two areas to be reserved for the Indians, one of which was “a tract beginning at the Indian officers Land running up the Streight [sic] to the French settlement and seven miles in depth.”¹⁰⁰ McKee insisted that there would have been no surrender if he had not granted the reserve, and the minutes of a council held with the Huron on May 26, 1790, seem to bear that out.¹⁰¹ The Board, however, strongly objected to the reserves, especially the larger one adjacent to the officers’ grant. It was on this particular tract that the board members expected to establish George Town, as directed, and they relied primarily on McKee’s May 15, 1786, deed to bolster their arguments:

Had the Board been consulted upon the subject, more especially of the Reserve at the River au Canard, Its opinion would have been decidedly against the Derelict of what was already vested in the Crown by a Deed from the Indians of 15th May 1786 which was before the Board, on a reference from your Lordship of Mr. McKee’s Petition for that Tract: not only the respectful caution which the Board would observe in not exceeding the Instructions of your Lordship would have prevented its Consent to such Reserves ... first from the Evil precedent to the Indians for counteracting their own Deeds. ...

... [We] earnestly entreat your Lordship to procure from the Indians an unreserved Cession of the Tract at the Riviere au Canard, if that of 1786 shall not be deemed sufficient.¹⁰²

⁹⁹ Extract from the journal of Indian transactions at Detroit kept by Alexander McKee, Deputy Agent, May 18–22, 1790, NA, RG 10, vol. 45, pp. 13881–82 (ICC Documents, pp. 143–44).

¹⁰⁰ Alexander McKee, Detroit, to Land Board of Hesse, May 21, 1790, in Minutes of the Land Board of Hesse for May 21, 1790, in *Third Report of the Bureau of Archives for the Province of Ontario for 1905* (Toronto: King’s Printer, 1906), 9.

¹⁰¹ Alexander McKee, Detroit, to Sir John Johnson, May 25, 1790, NA, RG 1, I4, vol. 3, pp. 306–9 (ICC Documents, pp. 146–49), and Report of Council between Major Murray, Alexander McKee, and Huron Chiefs, May 26, 1790, NA, RG 10, vol. 10028 (ICC Documents, pp. 159–60).

¹⁰² Land Board of Hesse to Lord Dorchester, Governor, June 1, 1790, NA, RG 1, I4, vol. 2, pp. 310–13 (ICC Documents, pp. 156–61).

When this subject was discussed by the Board on May 28, 1790, two members expressed some concern. Alexander Grant thought "that all information or opinions relative to Indian affairs should proceed from the Deputy Agent."¹⁰³ Major Murray added a written dissent to the minutes, stressing that the transaction "could not have been accomplished by any means so effectual as those adopted by the agent for Indian affairs in the late Purchase."¹⁰⁴ Despite his objections, Murray gave his consent for the Board to forward the entire minutes to Dorchester.

Five months later, in October 1790, board member William Robertson repeated the sentiments of the majority of the Board to a Land Committee at Quebec, established to consider the "Causes of the difficulties and impediments which appear to have hitherto obstructed the progress of Settlement in that important frontier." The Committee reported Mr Robertson's testimony:

[H]e considers the portion supposed to be reserved for the use of the Indians lying within the bounds of the tract ceded by the above mentioned Deed of the 19th of May last to have been vested in the Crown by a former Deed granted the 15th May 1786. He further says, he by no means conceives the reserve mentioned to be necessary for the Comfort of the Indians now, more that it was at the time it was ceded in May 1786, when the Indians themselves, whose property it then was voluntarily pressed it upon the Indian Agent Mr. McKee, as appears by his Memorial transmitted to the Land Board of Hesse & of which he accepted a Grant in the name & for behalf of the Crown

Mr. Robertson observes that if the Tract (already the Crown's) were to be given back to the Indians, it would greatly impede the Settlement of that important Frontier by taking away the means of establishing a Fort & Garrisons at the fittest place ...¹⁰⁵

The Land Committee concluded "that although with the Land Board of Hesse, they consider the tract ceded by the Indians in May, 1786, to be vested in the Crown," they understood that McKee thought it necessary to agree to the reserves in order to finalize the cession in May 1790. The Committee suggested that the Deputy Agent at Detroit be instructed to try to persuade the Huron to relinquish the land near Amherstburg, in exchange for an equal area "on the northeast shore of the entrance of Lake St. Claire."¹⁰⁶ The

¹⁰³ Minutes of the Land Board of Hesse, May 28, 1790, in *Third Report of the Bureau of Archives for the Province of Ontario for 1905* (Toronto: King's Printer, 1906), 11-12.

¹⁰⁴ Minutes of the Land Board of Hesse, May 28, 1790, in *Third Report of the Bureau of Archives for the Province of Ontario for 1905* (Toronto: King's Printer, 1906), 11-12, and handwritten notes of Major Murray's dissension (ICC Exhibit 12, pp. 84-85).

¹⁰⁵ Transcript of the Proceedings of the Land Committee at Quebec, October 22, 1790, NA, RG 1, L1, vol. 18, p. 322 (ICC Documents, p. 165).

¹⁰⁶ Report of the Land Committee at Quebec, November 29, 1791, in *Report of the Department of Public Records and Archives of Ontario, 1928* (Toronto: King's Printer, 1928), p. 176. (A partial copy of this report is in ICC Documents, pp. 164-213, but the conclusion of the report is not included in that material.)

immediate problem with regard to the land for George Town seems to have been resolved by a clarification of the location of the southern boundary of the Huron Tract. In an undated memo, Major Murray cited the reasons for the reserves for the Huron and stated:

4. That the tract reserved does not cover the whole land granted front on the Streight but leaves near a mile between it and the Officers Grant the very spot indicated by the Engineer as a fit place for a Fort ...¹⁰⁷

None of the correspondence relating to this controversy over the Huron Reserve included Bois Blanc Island, except as a reference point to fix the location of the reserve.

BOIS BLANC (BOBLO) ISLAND AFTER 1790

At various times in the years after the May 19, 1790, surrender there were numerous claims to Bois Blanc Island by both natives and non-natives. In the early years, Indians coming to collect "presents" from the Indian Department used Bois Blanc Island as a place to camp and hold their councils.¹⁰⁸ In July 1796, Captain Matthew Elliott was named Superintendent of Indian Affairs at Amherstburg, and the goods to be distributed to the visiting Indians were stored and distributed from his residence in the officers' grant, almost directly across from Bois Blanc Island. Later that year, when the garrison was moved from Detroit to its new location at Fort Malden (Amherstburg), the Commanding Officer complained that this arrangement was unsatisfactory. According to him, large numbers of Indians waited for a number of weeks to receive their presents, and, while waiting, were supplied with rum by the merchants who had established themselves near the garrison.¹⁰⁹ In 1798, Elliott was summarily dismissed as superintendent and the stores transferred to a room in the garrison.¹¹⁰

This move did not solve the problem. In 1802, the Commanding Officer at the garrison again reported that the proximity of the visiting Indians' camp

¹⁰⁷ Major Patrick Murray, undated memo, NA, MG 19, F1, Claus Papers, vol. 4, p. 229 (ICC Exhibit 14, document 84).

¹⁰⁸ Memorial from Ottawa, Chippewa, and Potawatomi Indians to the Lieutenant Governor of Upper Canada, September 1829, in G.M. Matheson, "Potawatomies of Walpole Island," p. 39, NA, RG 10, vol. 121 (ICC Exhibit 9).

¹⁰⁹ Captain Hector McLean, Amherstburg, to Captain James Green, Military Secretary, Headquarters, Quebec, October 28, 1797, in Ernest J. Lajeunesse, *The Windsor Border Region: Canada's Southernmost Frontier* (Toronto: Champlain Society, 1960), Document H38, 221 (ICC Exhibit 3).

¹¹⁰ Ernest J. Lajeunesse, *The Windsor Border Region: Canada's Southernmost Frontier* (Toronto: Champlain Society, 1960), cxxiv-cxxvi (ICC Exhibit 3).

ground on Bois Blanc Island to the rum merchants in the town of Malden was a problem. He suggested that the Indians should camp on the mainland in the area of reserved land north of the garrison. Thomas McKee, son of Alexander McKee, told the officer that his request must be delayed because the island was a camping place reserved for all the Indians who visited the post:

I am much concerned to delay for a moment the execution of your wishes [to remove the Indians camped on Bois Blanc Island], But knowing that this Island is Indian property, and that it was never ceded to the Crown, I think it my duty to apprise you thereof before any attempt is Made to remove them, and to inform you that when they made the last Session of Lands to the Crown they stated in their speech that this Island is expressly reserved for the encampment of their Indian Brethren.¹¹¹

The Commanding Officer questioned the Indians' claim to the island, referring to a 1796 plan by Gother Mann which showed the island as a reservation for the Crown.¹¹² There is nothing on file to indicate how this problem was resolved.

At some time during this period, however, the military built a block house and sergeant's command on the island. There are no references to this installation until 1815, when the United States attempted to claim Bois Blanc Island as its own. With the retreat of General Henry Proctor in 1812, the United States had taken possession of the island.¹¹³ When the War of 1812 ended, the local U.S. military claimed Bois Blanc Island on the grounds that the U.S. border established in 1783 ran between that island and the mainland. The Americans discounted Major Isaac Brock's Canadian claim to the island, based on "his Government having erected a Block House and kept a Sergeant's command on the Island some years since,"¹¹⁴ perhaps "before the surrender of Detroit to the United States under the Treaty of 1783."¹¹⁵ In 1822, this dispute was resolved in Canada's favour when the commissioners

111 Captain Thomas McKee, Petite Cote, to Lieutenant-Colonel V. Smith, May 3, 1802, and George Ironside, [Amherstburg] to Captain Thomas McKee, Sandwich, April 27, 1802, both in *Michigan Pioneer and Historical Collections* 23 (1895): 11-12 (ICC Exhibit 14, documents 88 and 89).

112 Lieutenant-Colonel V. Smith, Amherstburg, to Major James Green, Military Secretary, Quebec, May 19, 1802, in *Michigan Pioneer and Historical Collections* 23 (1895): 12-13 (ICC Exhibit 14, document 90).

113 Extract of letter from A.J. Baker, Washington, to Monroe, July 12, 1815, NA, RG 8, vol. 688, p. 176 (ICC Documents, p. 269).

114 Extract of letter from Colonel A. Butler, Detroit, to Secretary of War, May 8, 1815, in NA, RG 8, vol. 688 (ICC Documents, pp. 249-51).

115 Extract of letter from Mr Monroe, Washington, to Mr Baker, July 10, 1815, in NA, RG 8, vol. 688 (ICC Documents, p. 263).

appointed according to the 1814 Treaty of Ghent established the U.S. border west of Bois Blanc Island.¹¹⁶

In 1829, Ottawa, Chippewa, and Potawatomi Chiefs at Amherstburg sent a memorial to the Lieutenant Governor of Upper Canada, responding to some previous claims the Huron had made to sole ownership of the Huron Reserve and other areas associated with the surrender of May 19, 1790. In this memorial, the Chiefs stated that although they had been in the United States since the surrender, they did not "divest" themselves "of the right & possession of the disputed tract," which they claimed to have used as a camping ground on their visits. The Chiefs declared that they were about to leave the United States and wanted to "exchange" their "shares on this Indian Reserve [the Huron Reserve] & Fighting Island, for wild lands on Lake Huron."¹¹⁷ Bois Blanc Island was not mentioned specifically in this memorial.

In 1836, the government constructed a lighthouse and a cottage on the south end of Bois Blanc Island and installed James Hackett as its keeper.¹¹⁸ Hackett originally had a residence, outbuildings, and about 20 acres as part of the lighthouse establishment,¹¹⁹ to which was added about 15 acres in July 1837.¹²⁰ He and his family were forced to leave for a short period during the 1837 Rebellion, when Patriot forces from Detroit occupied the island.¹²¹

The military buildings on the island were manned until the regular forces were withdrawn from Fort Malden in 1851. Some of the enrolled pensioners who acted as a reserve force at the fort also took up leases on the island (among them James Cousins, with 20 acres on the northeast corner of the island; John Bonnett, occupying the blockhouse on the western side; and Thomas Yennan, with 25 acres under cultivation at another location).¹²² In June 1856, *An Act respecting the Ordnance and Admiralty Lands transferred to the Province* included the 212 acres of Bois Blanc Island as Class B lands – military properties to be retained by the provincial government for

116 Decision of the Commissioners under the Sixth Article of the Treaty of Ghent, June 8, 1822, in *Report of the International Waterways Commission* (Ottawa, 1916) (ICC Documents, pp. 284–88). The Treaty of Ghent was signed on December 24, 1814 (ICC Documents, pp. 242–48).

117 Memorial of Chippewa, Ottawa, and Potawatomi Indians to Lieutenant Governor of Upper Canada, September 1829, in G.M. Matheson, "Pottawatomies of Walpole Island," NA, RG 10, vol. 121, pp. 46–47 (ICC Exhibit 9).

118 *Canadian Emigrant*, January 5, 1836, quoted in David P. Botsford, "The History of Bois Blanc Island," *Ontario History* 47 (summer 1955): 137 (ICC Exhibit 5).

119 Dennis Carter-Edwards, "Fort Malden: A Structural Narrative History, 1796–1776," Parks Canada Manuscript Report No. 401, 1980, p. 273 (ICC Exhibit 4).

120 Petition of James Hackett to Bond Head, June 12, 1837, and Order of the Executive Council, July 20, 1837, NA, RG 1, L 13, vol. 239, pp. 150–50B (ICC Documents, pp. 322–26).

121 David P. Botsford, "The History of Bois Blanc Island," *Ontario History* 47 (summer 1955): 138 (ICC Exhibit 5).

122 Dennis Carter-Edwards, "Fort Malden: A Structural Narrative History, 1796–1776," Parks Canada Manuscript Report No. 401, 1980, pp. 273–74 (ICC Exhibit 4).

the defence of the province.¹²³ Various people held leases on the island until December 1866, when it was purchased by the local Member of Parliament, Arthur Rankin. Property on the island changed hands a number of times before it was eventually purchased by an American company in 1900 for the establishment of a dance pavilion and amusement park.¹²⁴

Throughout this period, various Indian groups in the area also made claims to Bois Blanc Island. In August 1856, a Chippewa Chief, Peto-e-kee-shick, was one of the delegates from Walpole Island who travelled to England and presented a petition to Queen Victoria. Among the grievances set out in their petition was a claim for Bois Blanc Island:

The Island near Amherstburg was not sold, it belongs to the Indians, the Objibeway Indians, of whom Peto-e-kee-shick is a chief. The soldiers of the White Government are now on this Island, some of them have built homes there. The Chief wishes to sell this Island now, as the people have cut so many trees down.¹²⁵

Witnesses to this petition declared that they had made inquiries into the various claims, including that "the Small Island on Detroit River called Bois blanc Island, Wee-gov-bee-min-ishang, has been occupied by the military without any settlement being made for it with the Indians who are the owners," and were "unable to ascertain any facts inconsistent with the above statement of Peto-e-kee-shick."¹²⁶ There was no response to the above petition.

In that same time period, the Chippewa of Point Pelee also claimed Bois Blanc Island. In their 1858 report regarding the claims of the Huron to the reserve in Anderdon, Fighting Island, and Turkey Island, Commissioners Penefather, Talfourd, and Worthington reported that the island had never been surrendered:

Bois Blanc Island opposite the Town of Amherstburg is not claimed by this Tribe [Hurons], has never been surrendered to the Crown but is designated as Ordnance land, the Chippewas of Point Pelee have however asserted their right to it. A search in

123 *An Act respecting the Ordnance and Admiralty Lands transferred to the Province*, June 19, 1856, 22 Vict., c. 24, pp. 293 and 297 (ICC Documents, pp. 349 and 353).

124 Foley & Daley Associates, "Walpole Island First Nation Claim to the Island of Bois Blanc (Bob Lo)," revised September 1993, p. 56 (ICC Exhibit 6), and David P. Botsford, "The History of Bois Blanc Island," *Ontario History* 47 (summer 1955): 138 (ICC Exhibit 5).

125 Petition Relative to the Islands and Lands claimed by the Walpole Island Indians in the Western District, August 22, 1856, NA, RG 10, vol. 398 (ICC Documents, p. 356).

126 Petition Relative to the Islands and Lands claimed by the Walpole Island Indians in the Western District, August 22, 1856, NA, RG 10, vol. 398 (ICC Documents, pp. 356-60).

the old Records of the Indian Office has shown us that this Island was formerly considered as Indian property held in common by the Wyandots, Chippewas, Ottawas and Pottawatomies, as a Camping Ground and place of Council. The Ordinance vesting Act having placed it in the same category as Fighting Island, it will be for Your Excellency to decide what compensation may be due to the Tribes remaining on the English side of the River, if it taken possession of by the Government under this Title.¹²⁷

Again, there is no correspondence in response to this statement.

On August 5, 1867, the Ottawa, Chippewa, and Potawatomi of Walpole Island petitioned the Governor General with claims to the Huron Reserve in Anderdon, Fighting Island, and Bois Blanc Island. They declared themselves to be descendants of the Ottawa, Chippewa, and Potawatomi "who formerly displayed loyalty to the British Government ... [who were] the rightful proprietors of the Peninsula between Lakes Huron, St. Clair and Erie."¹²⁸ According to them, the Chippewa had moved to other tracts of land along the St Clair River, while the Ottawa and Potawatomi had gone back to the United States, where they had wandered and hunted throughout the unsettled territory and the state of Michigan. They had done so without "any intention of forever abandoning the Land and the Islands reserve by them [along the Detroit River]," but, since about 1837, they had all returned and settled at Walpole Island.¹²⁹ The petitioners recounted that they had periodically consulted the local Indian agent (who told them that no action could be taken because of the length of time intervening), and that they had held two councils with the Huron, where they unsuccessfully tried to negotiate shared ownership. According to the petition, the islands, including Bois Blanc, belonged to the Ottawa, Chippewa, and Potawatomi alone and they wanted them to be disposed of for their benefit:

9. That the Islands respectively called Fighting and Bois Blanc both in the River Detroit and vicinity of the said Huron Reservation -- but not wholly in front of that Reserve were owned and held in common at an earlier date by the said Chippewas, Potawatomy and Ottawa Nations only and in consequence were not included in the Territory so ceded.

[No.10 protests Huron surrender of Fighting Island.]

¹²⁷ Extract from report of Commissioners Pennefather, Talfourd, and Worthington, 1858, in G.M. Matheson, "Potawatomes of Walpole Island," NA, RG 10, vol. 121, p. 148 (ICC Exhibit 9).

¹²⁸ Memorial of Chippewa, Ottawa, and Potawatomi Nations of Walpole Island, August 4, 1867, NA, RG 10, vol. 325, pp. 21796-71 (ICC Documents, pp. 448-50).

¹²⁹ Memorial of Chippewa, Ottawa, and Potawatomi Nations of Walpole Island, August 4, 1867, NA, RG 10, vol. 325, pp. 217969-70 (ICC Documents, pp. 448-49).

WALPOLE ISLAND FIRST NATION BOBLO ISLAND INQUIRY

11. *That the Bois Blanc Island which was for many years used for landing and camping purposes and place of Council have never been surrendered and as it title belongs to your Memorialists they now come to offer to surrender it to be disposed of for their own benefit.*¹³⁰

William Fisher, a Walpole Island band member and interpreter, forwarded the petition on November 14, 1867, adding: "My people have repeatedly told me that the Bois Blanc Island had never been surrendered and thus cannot be sold without the proprietors are first consulted."¹³¹ A notation on the file cover for the above correspondence indicates that research had found the May 15, 1786, deed and, according to the unnamed author, this document extinguished rights to the island for the Ottawa and Chippewa, but not the Potawatomi or Huron:

Bois Blanc Island in the Detroit River is not embraced by the Surrender made by the Indians in the year 1793 [sic] of the Territory bordering on Lake Erie and the Detroit River & it would seem that in consequence of a Block House having been at one time erected upon it included in the Schedule of lands attached to the Ordinance Vesting Act and it is stated in the Special Commrs Report of 1858 that it never was surrendered to the Crown. I find however upon examining an old Surrender dated 15 May 1786 it was included therein but no Payments in consideration therefore were described. The only parties to the surrender made in 1786 with the Ottawas & Chippewas & having accordingly the claims of the Pottawatomies & Hurons thereto unextinguished and as valid now as at any former time. This claim or right extends also to the Reserve Seven miles Square set apart and preserved to the Indians by the Treaty of May 1790 which returned Reserve now constitutes the Township of Anderdon.¹³²

In 1870, the Walpole Island Indians again petitioned the government regarding these lands. This time, Senator Walter McCrea forwarded their petition with his strong endorsement as to its validity:

Then as to Bois Blanc Island, there is no doubt it never was ceded by the Indians and even if the Government sold it to Mr. Rankin as Ordinance Lands, no longer useful for such purposes I presume, they should first have extinguished the Indian claims to it. I should say rather that when the Government found it no longer required for Ord-

¹³⁰ Memorial of Chippewa, Ottawa, and Potawatomi Nations of Walpole Island, August 4, 1867, NA, RG 10, vol. 325, pp. 217972 (ICC Documents, p. 451).

¹³¹ William L. Fisher to Superintendent General of Indian Affairs, November 14, 1867, NA, RG 10, vol. 325, p. 217965 (ICC Documents, p. 457).

¹³² Notation on file cover, author not identified, no date (c. November 16, 1867), NA, RG 10, vol. 325, C446, No. 221, p. 217968 (ICC Documents, pp. 446-47).

nance purposes, they should have surrendered it to the Indians and then treated with them for the purchase thereof.

... I believe they have a just and fair claim to a reasonable compensation for the surrender of their claims to the four Islands mentioned in the Memorial, and as the Government has chosen to grant these Islands, it is to the Government they have a right to look for that compensation and not to the grantees, who may, or may not, be responsible parties at all.¹³³

Joseph Howe, the Secretary of State for the Provinces and head of the Indian Department, responded by sending the Senator abstracts from various reports on the Walpole Island claims, "from the concluding portions of which you will observe that the matter was disposed of by my predecessor and that it was to be regarded as finally settled."¹³⁴ Among the abstracts in Howe's letter was one from a March 1869 report by the Deputy Superintendent General of Indian Affairs which concluded that the islands in the Detroit River were not included in the May 19, 1790, cession, but "[u]nder date of 15 May 1786, Bois Blanc Island in the River Detroit together with a tract on the Mainland seven miles square was surrendered to the Crown by the Chipewas & Ottawas."¹³⁵

In an interview with departmental officials late in 1895, Chief Robert Caldwell claimed Bois Blanc Island, among others. He was told that it was surrendered by the Ottawa and Chippewa on May 15, 1786.¹³⁶ Then in May 1899 a nearly identical version of the 1870 petition mentioned above was sent to the Governor General, to which there was no response.¹³⁷

133 Copy of letter from W. McCrea to Joseph Howe, Secretary of State for the Provinces and Superintendent of Indian Affairs, March 3, 1870, in NA, RG 10, vol. 10028 (ICC Documents, pp. 487-90). The memorial (the wording of which is almost identical to the one submitted in 1867) is dated February 8, 1870, and is in NA, RG 10, vol. 398, pp. 256-61 (ICC Documents, pp. 470-86).

134 Copy of Letterbook entry, Joseph Howe to Hon. Walter McCrea, Senator, April 4, 1870, in G.M. Matheson, "Pottawatomies of Walpole Island," NA, RG 10, vol. 121, pp. 158-64 (ICC Documents, pp. 491-97).

135 Abstract from report of Deputy Superintendent General's Report, March 9, 1869, in G.M. Matheson, "Pottawatomies of Walpole Island," NA, RG 10, vol. 121, p. 159 (ICC Documents, p. 492).

136 Memo [Hayter Reed, Deputy Superintendent General of Indian Affairs], January 3, 1896, NA, RG 10, vol. 2043, file 8996, pt 3 (ICC Documents, pp. 574-83).

137 Copy of Memorial of Chippewa, Ottawa, and Potawatomi Indians of Walpole Island, May 30, 1899, NA, RG 10, vol. 787, pp. 12-20 (ICC Documents, pp. 619-30).

PART III

ISSUES

At a pre-hearing conference held on January 28, 1999, the parties agreed to seven main issues. Before outlining them, we note that the disposition of the first issue addresses some of the questions raised in the other issues. We have attempted to deal with the various points raised by counsel for each party where appropriate in our analysis. As such, we did not find it necessary to deal with every issue raised.

The issues agreed to by the claimant and Canada were as follows:

- 1 Does the Surrender of May 15, 1786, contravene the provisions of the *Royal Proclamation of 1763*?
- 2 (a) Were the Chiefs and principal men of the Walpole Island First Nation signatories to the alleged surrender of May 15, 1786?
(b) If they were not, does this make the surrender invalid with respect to the Walpole Island First Nation?
- 3 Was there consideration for the transfer?
- 4 If there was not, does this render the surrender invalid?
- 5 (a) Did the Crown and/or Indians regard the surrender of 1786 as invalid when they entered into the surrender of 1790?
(b) If so, what is the effect of the 1790 surrender on the alleged surrender of 1786?
- 6 Is the Crown estopped from relying upon the surrender of 1786?

INDIAN CLAIMS COMMISSION PROCEEDINGS

7 Did the Crown breach its fiduciary obligations in obtaining the surrender?

We will address these issues in the following section of the report.

PART IV

ANALYSIS

On May 15, 1786, Alexander McKee, the Deputy Superintendent of Indian Affairs, proceeded to get a surrender of lands from certain chiefs of the Ottawa and Chippewa Nations. These lands extended for seven miles, including the mouth of the Detroit River as well as Bois Blanc Island. Much of our analysis turns on the question of whether this surrender was legally valid.

The question to determine first is whether the 1786 surrender conformed to the protocol of the *Royal Proclamation of 1763*. If it did, the surrender is valid. If it did not, we must determine whether this unconformity renders it invalid.

ISSUE 1 DOES THE SURRENDER OF MAY 15, 1786, CONTRAVENE THE PROVISIONS OF THE ROYAL PROCLAMATION OF 1763?

The Walpole Island First Nation argues that the 1786 Surrender was invalid for three main reasons:

- 1 The surrender was contrary to the *Royal Proclamation of 1763* because the lands were not “purchased.”
- 2 The true intent of those First Nations who signed the 1786 Surrender was to reserve or preserve those lands for the use and benefit of First Nations.
- 3 The 1790 Surrender was intended to supersede and replace the 1786 Surrender.¹³⁸

¹³⁸ Submission on Behalf of the Walpole Island First Nation, March 12, 1999, paragraph 4.

Before we can address the first of the claimants' submissions, we must address a preliminary argument raised by Canada to the effect that the *Royal Proclamation of 1763* does not apply within the territory at issue.

Applicability of the *Royal Proclamation*

The Walpole Island First Nation argues that as early as July 9, 1754, the private purchases of Indian lands for "small and trifling considerations" were discussed by the British Crown, and that, to avoid uneasiness, it was recommended that all such purchases in future should be void.¹³⁹ The First Nation points to the *Royal Proclamation of 1763*, which required that the disposition or purchase of Indian lands take place at a public or general meeting.¹⁴⁰

Canada's position, by contrast, is that the *Royal Proclamation* did not apply in the circumstances, or, alternatively, that it did not apply geographically to Boblo Island.¹⁴¹ This argument is reflected in the following submission:

It is Canada's submission that the Royal Prerogative [sic] does not apply to Boblo Island because it was not within those lands where it was thought proper to allow settlement. The claimant provides no evidence that the Royal Proclamation applies to Boblo Island. In *Bear Island Foundation v. A.G. Ontario et al* (1989) 58 DLR (4th) 117 (Ont. C.A.), the Court held at 133 that:

It is at least questionable whether these provisions affected the Temagami lands since they may not have been "*within those parts of our Colony where We have thought proper to allow settlement.*"¹⁴²

In essence, Canada, relying on the case of *Ontario (A.G.) v. Bear Island Foundation*,¹⁴³ argues that, as Boblo Island was not intended for settlement, the *Royal Proclamation* did not apply.

In our view, Canada's submission interprets the *Bear Island* decision somewhat out of context. The *Royal Proclamation* excluded the Hudson's Bay Company territory,¹⁴⁴ which was bounded by the "height of land" as its northern extremity.¹⁴⁵ One of the issues in *Bear Island* at trial was whether

139 Submission on Behalf of the Walpole Island First Nation, March 12, 1999, paragraph 13.

140 Submission on Behalf of the Walpole Island First Nation, March 12, 1999, paragraph 15.

141 Submission on Behalf of the Government of Canada, March 22, 1999, paragraphs 3 and 4.

142 Submission on Behalf of the Government of Canada, March 22, 1999, paragraph 33. Emphasis added.

143 See *Ontario (A.G.) v. Bear Island Foundation*, [1989] 2 CNLR 73 at 77-78.

144 *Royal Proclamation*, October 7, 1763 (ICC Documents, pp. 25-32).

145 The Royal Charter incorporating the Hudson's Bay Company, A.D. 1670, in Bernard W. Funston and Eugene Meehan, eds., *Canadian Constitutional Documents Consolidated* (Scarborough, Ont.: Carswell Publishing, 1994).

the *Royal Proclamation* applied to the geographical area *north* of the height of land where the territory at issue in that case was located, an issue the Ontario Court of Appeal found unnecessary to address in light of its overall findings. It is noteworthy, however, that the trial judge, whose findings were not interfered with in this respect, found as a fact that the *Royal Proclamation* applied to the lands south of the height of land.¹⁴⁶ The passage cited by Canada from the Ontario Court of Appeal in *Bear Island*, then, is *obiter*, and was, in any event, made in the context of considering the territorial applicability of the *Royal Proclamation* in northern, not southern, Ontario.

However, the suggestion that Canada asks us to accept is that surrenders would be required under the terms of the *Proclamation* only in lands where settlement was to occur. We do not agree. The *Proclamation* applied to the Indian Territory, a territory which was defined geographically within the *Proclamation* in terms that clearly included southern Ontario.¹⁴⁷ Lands in southwestern Ontario have been held to be subject to the *Royal Proclamation*.¹⁴⁸ The *Proclamation* applied wherever Indian lands were to be obtained by the Crown. The Detroit River/Lake St Clair region, where this claim arises, unquestionably fell within the vast area reserved by the *Royal Proclamation* for Indian use.¹⁴⁹

As noted in Part II, even before 1763, the British had recognized that the purchase of Indian lands had to be regulated to prevent the increasing loss of Indian allies to the French. Representatives of the British Colonies met in a general council at Albany, New York, in 1754 to discuss these and other problems that had developed with the Indians. One of the causes was identified to be the purchase of lands from Indians by individuals for "trifling consideration":

That purchases of lands from the Indians by private persons for *small trifling considerations, have been the cause of great uneasiness and discontents*, and if the Indians are not in fact imposed on and injured, yet they are apt to think that they have been and indeed they appear not fit to be intrusted at large with the sale of their own lands, and the Laws of some of the Colonies which make such sales void, unless the allowance of the Govern^t be first obtained, seem to be well founded. ...

¹⁴⁶ *Ontario (A.G.) v. Bear Island Foundation*, [1989] 2 CNLR 73 at 77-78.

¹⁴⁷ *Royal Proclamation*, October 7, 1763 (ICG Documents, pp. 25-32).

¹⁴⁸ As held most recently in the *Chippewas of Sarnia Band v. Canada (Attorney General)*, [1999] OJ No. 1406 at 188 (Gen. Div.).

¹⁴⁹ Douglas Leighton, *The Historical Development of the Walpole Island Community*, Occasional Paper No. 22 (Wallaceburg: Walpole Island Research Guide, 1986), 15-16.

That all future purchase of lands from the Indians be void unless made by the Govern^r where such lands lye, and from the Indians in a body in their public councils.¹⁵⁰

On October 7, 1763, King George III issued the *Royal Proclamation* to formalize all previous instructions and policies and to establish some rules for the management of the Indian territory. The Walpole First Nation submits that the requirements of the *Royal Proclamation* were conveyed specifically to the ancestors of the First Nation in September 1765 at a meeting at the "crooked place" (Niagara) between Sir William Johnson, the Superintendent General of Indian Affairs, and these ancestors, as set out in a report prepared by Dr Victor Lytwyn.¹⁵¹

We do not find that the Lytwyn report provides sufficient information to reach the conclusion that the provisions of the *Royal Proclamation* were communicated to the ancestors of the First Nation. However, for applicability of the *Royal Proclamation*, it is not necessary to find that actual notice of its contents was provided. As we will discuss further in our report, the policy was binding on the Crown's representatives, and the valid surrender of lands required compliance with its provisions. As the trial judge held in the *Chippewas of Sarnia Band v. Canada*:

This private sale of unsurrendered Indian land was the very thing prohibited then and now by the common law of Indian title, confirmed by the *Royal Proclamation of 1763* and by recent judgments of the Supreme Court of Canada. The overwhelming weight of judicial authority including the Court of Appeal judgments in *Shawanaga* and *Kettle and Stony Point* establishes that the common law surrender requirements reflected in the *Royal Proclamation* were fully in force at all material times. Sale of Indian land was strictly prohibited unless purchased by the Crown, in the name of the Crown, at some public meeting of the Indians assembled for that purpose by the Governor or his equivalent ... Quite apart from the *Royal Proclamation* these elements of Indian title at common law were reflected in the invariable Crown practice of the times by the actions and statements and legal opinions of Indian Department officials and governors and law officers of the Crown including the Attorney General ...¹⁵²

150 Report to Council, July 9, 1754, in E.B. O'Callaghan, ed., *Documents Relative to the Colonial History of the State of New-York*, 15 vols. (Albany, NY: Weed, Parsons & Co., 1856-87), 6: 888 (ICC Documents, p. 8). Emphasis added.

151 Submission on Behalf of the Walpole Island First Nation, March 12, 1999, paragraph 16, citing Victor P. Lytwyn, "Historical Research Report on British Policy Regarding the Granting of Islands in the Context of Bois Blanc (Boblo) Island in the Detroit River," pp. 4, 13, 15.

152 *Chippewas of Sarnia Band v. Canada (Attorney General)*, [1999] OJ No. 1406 at 188 (Gen. Div.).

We therefore reject the Crown's submission that the *Royal Proclamation of 1763* did not apply in the circumstances.

Requirements of the *Royal Proclamation*

According to the *Royal Proclamation*, when lands were required by the Crown, certain preconditions had to be met. As the *Proclamation* itself stated:

We do hereby strictly forbid, on Pain of Our Displeasure, all Our loving Subjects from making any Purchases or Settlements whatever, or taking Possession of any of the Lands above reserved, *without Our especial Leave and Licence for the Purpose first obtained.*

We do, with the Advice of Our Privy Council, strictly enjoin and require, that no private Person do presume to make any Purchase from the said Indians of any Lands reserved to the said Indians, within those Parts of Our Colonies where We have thought proper to allow Settlement; but that if, at any Time, any of the said Indians should be inclined to dispose of the said Lands, *the same shall be purchased only for Us, in Our Name, at some public Meeting or Assembly of the said Indians to be held for that Purpose by the Governor or Commander in Chief of our Colonies ...*¹⁵³

Instructions sent to Governor James Murray in December 1763 confirmed that

Whereas We have, by Our Proclamation dated the seventh day of October in the Third year of Our Reign, strictly forbid, on pain of Our Displeasure, all Our Subjects from making any Purchases of Settlements whatever, or taking Possession of any of the Lands reserved to the several Nations of Indians, with whom We are connected, and who live under Our Protection, *without Our especial Leave for that Purpose first obtained*; It is Our express Will and Pleasure, that you take the most effectual Care that Our Royal Directions herein be punctually complied with, and that the Trade with such of the said Indians as depend upon your Government be carried on in the Manner and under the Regulations prescribed in Our said Proclamation.¹⁵⁴

In January 1764, William Johnson informed the Six Nations of the land provisions of the *Royal Proclamation*:

¹⁵³ *Royal Proclamation*, October 7, 1763 (ICC Documents, pp. 29–31). Emphasis added.

¹⁵⁴ Instructions to James Murray, December 7, 1763, in *Third Report of the Bureau of Archives for the Province of Ontario for 1905* (Toronto: King's Printer, 1906), lx (ICC Exhibit 14, document 18). Emphasis added.

You need be under no Apprehensions concerning your Lands or Possessions after what I have lately informed you of his Majestys Royal Proclamation, commanding that no Lands whatsoever should be taken from you, nor any Purchase attempted to be made, but with your Consents *in a public Meeting of each Nation*; and as I am getting Copies of that Proclamation printed, so soon as they are ready, I shall send one to your Nation (as well as to the rest) for your satisfaction on that head.¹⁵⁵

The binding nature of the *Proclamation* is apparent from the historical correspondence placed before us. In April 1771, General Thomas Gage, Commander-in-Chief of the British forces at New York, wrote a letter to the Commander at Detroit stating that all previous grants, whether to the French or the British, were to be voided where they had been made without the King's permission and authority:

... I am to explain to you that the King has not invested any Person whatever with the power of granting Lands in America, except to his Governors, within the limits of their respective Provinces & under certain forms and restrictions, *and where any Purchase is made of the Indians tho' within the limits of the Provinces they are not valid, unless permission is given so to do & the purchase made in presence of the Governor & His Majesty's Superintendent of Indian Affairs. From hence you will know the power of granting Lands at Detroit remains solely in the King & that no Purchase can be made of the Indians but with the King's permission & authority.*¹⁵⁶

In 1776, Governor Henry Hamilton declared that "it would be impossible for him to act contrary" to the stipulations in the 1763 *Proclamation*.¹⁵⁷ Governor Haldimand wrote to Lieutenant Governor Hay in 1784 confirming again that

... the claims of individuals, without distinction, upon Indian Lands at Detroit, or any other part of the Province are INVALID, and the mode of acquiring lands by what is called Deeds of Gift, is to be entirely discountenanced, for *by the King's instructions*, no private Person, Society, Corporation, or Colony, is capable of acquiring any property in lands belonging to the Indians, either by purchase of, or grant of conveyance from the said Indians, excepting only where the lands lye within the limits of any

155 Speech dated January 20, 1764, by Sir William Johnson to the Six Nations, in James Sullivan et al., eds., *The Papers of Sir William Johnson*, 14 vols. (Albany, NY, 1921-65), 11: 30-31 (ICC Exhibit 14, document 20). Emphasis added.

156 General Gage, New York, to Commander at Detroit, April 8, 1771, in Ernest J. Lajeunesse, *The Windsor Border Region: Canada's Southernmost Frontier* (Toronto: Champlain Society, 1960), Document C17, 64-65 (ICC Exhibit 12, pp. 2-3). Emphasis added.

157 Diary [of Jehu Hay, Deputy Indian Agent, Detroit], June 13, 1776, and July 7, 1776, NA, MG 19, F35, series 1, lot 687, pp. 53 and 64-65 (ICC Exhibit 14, document 48).

colony ... no Purchase of Lands belonging to the Indians, whether in the name or for the use of the Crown, or in the name or for the use of Proprietaries of Colonies be made, but at some general meeting at which the Principal Chiefs of each Tribe claiming a proportion in such lands are present; and all tracts so purchased must be regularly Surveyed by a Sworn Surveyor in the presence and with the assistance of a Person deputed by the Indians to attend such Survey, and the said Surveyor shall make an Accurate Map of such Tract, describing the Limits, which map shall be entered upon the Record with the deed of conveyance from the Indians.¹⁵⁸

The provisions of the *Royal Proclamation*, then, formed the policy that governed surrenders of land by aboriginal peoples to the Crown at the time. Any failure to comply with its provisions rendered surrenders invalid. Specifically, while it does not appear that His Majesty's permission, or leave¹⁵⁹ and licence,¹⁶⁰ to achieve surrenders meant that permission had to be obtained directly from the King, it does seem that such instructions were required to be obtained at least from the Governor or the Superintendent of Indian Affairs. Once instructions to obtain a surrender were received, it was necessary to hold a general assembly or "publick meeting"¹⁶¹ of the principal chiefs of each tribe claiming an interest in the subject lands,¹⁶² at which time lands could be purchased. The Governor, the Superintendent of Indian Affairs,¹⁶³ or the Commander in Chief were required to be present at the assembly.

Applying these requirements to the 1786 surrender, we have reached the following conclusions.

Instructions, Licence, or Permission to Obtain a Surrender

The historical record does not disclose any instructions to Alexander McKee from any of his superiors to obtain the May 15, 1786, surrender. Nor does it appear that he sought permission, leave, or licence to do so.

158 General Frederick Haldimand to Lieutenant Governor Hay, April 26, 1784, in Ernest J. Lajeunesse, *The Windsor Border Region: Canada's Southernmost Frontier* (Toronto: Champlain Society, 1960), G5, 157-58 (ICC Documents, pp. 92-93). Emphasis added.

159 Instructions of James Murray, December 7, 1763, paragraph 62, in *Third Report of the Bureau of Archives for the Province of Ontario for 1905* (Toronto: King's Printer, 1906), lx (ICC Exhibit 14, document 18).

160 *Royal Proclamation*, October 7, 1763 (ICC Documents, p. 30).

161 Speech dated January 20, 1764, by Sir William Johnson to the Six Nations, in James Sullivan et al., eds., *The Papers of Sir William Johnson*, 14 vols. (Albany, NY, 1921-65), 11: 30-31 (ICC Exhibit 14, document 20).

162 General Frederick Haldimand to Lieutenant Governor Hay, April 26, 1784, in Ernest J. Lajeunesse, *The Windsor Border Region: Canada's Southernmost Frontier* (Toronto: Champlain Society, 1960), Document G5, p. 157-58 (ICC Documents, pp. 92-93).

163 General Gage to the Commander at Detroit, April 8, 1771, in Ernest J. Lajeunesse, *The Windsor Border Region: Canada's Southernmost Frontier* (Toronto: Champlain Society, 1960), Document C17, pp. 64-65 (Exhibit 12, 2-3).

On May 13, 1789, Lord Dorchester had ordered that a township be laid out opposite the Isle of Bois Blanc, to be called George Town, following the satisfaction of any claims on the part of the Indians.¹⁶⁴ On August 14, 1789, the Land Board of Hesse noted that it was informed by McKee that the land "has never yet been bought from the Indians for the use of the crown and that *he has no instructions from Sir John Johnson*, the Superintendent-General, on that head, but that the Indians have actually divested themselves of that land by deed bearing date 7 June 1784 ... in favour of certain officers and others who served with them during the war."¹⁶⁵

The failure to obtain instructions had not prevented McKee from taking a grant of lands, along with other Indian officers, in 1784 for his own purposes, a grant that clearly violated *Proclamation* protocol. As well, a 1859 case filed with us, that of *R. v. McCormick*, indicates that McKee may have taken possession of another island, Point au Pelee Island, without a proper surrender. In that case, the court was asked to determine the ownership of the island, which had passed from Alexander McKee to his son, Thomas, and from there to third parties. As stated therein by Robinson J:

This case brings up an important question, and one which cannot, I think, be quite satisfactorily disposed of without our knowing whether the Crown had ever in any manner exercised any act of ownership over Point au Pele Island and whether it had been acquired by purchase from the aboriginal Indian tribe to which it had belonged.

...

*For anything that appears, this island may have been regarded and treated by the Crown as Indian land, in which the right of the natives had not been extinguished, though it is by law part of the township of Mersea.*¹⁶⁶

In contrast to the 1786 surrender, McKee had clear instructions to enter into the 1790 surrender. As soon as Lord Dorchester learned that settlement in the District of Hesse was impeded because the Indians still owned the land, he immediately began the process to purchase it. On August 17, 1789, he instructed Superintendent Sir John Johnson to direct McKee to enter into a treaty with the Indians in the District of Hesse. McKee was to consult with the Land Board to determine the depth from the river of the land needed; however, he was to use his judgment in the negotiations to ensure that the Indi-

¹⁶⁴ Lord Dorchester, Quebec, to Major Close, May 13, 1789, quoted in Proceedings of the Land Committee at Quebec, December 3, 1790, NA, RG 1, L1, vol. 18, p. 323 (ICC Documents, p. 166).

¹⁶⁵ Minutes of the Land Board of Hesse, August 14, 1789, *Third Report of the Bureau of Archives for the Province of Ontario for 1905* (Toronto: King's Printer, 1906), 3 (ICC Exhibit 14, document 94). Emphasis added.

¹⁶⁶ (1859) 22 Vic 131 Queen's Bench, Easter Term at 133 and 136 (ICC Exhibit 12, pp. 133 and 136).

ans were “fully satisfied for what they may cede, and transfer to the Crown in the usual manner.”¹⁶⁷ On September 2, 1789, Lord Dorchester instructed the Land Board at Hesse to ensure that a proper site was chosen on the east side of the Straight of Detroit for a county town, preferably opposite the Island of Bois Blanc. Before McKee could act, however, Dorchester advised him to take the necessary steps to obtain a cession to the Crown from the Indians.¹⁶⁸ Specifically, McKee was to use his

... knowledge of the temper and disposition of the Indians, in ascertaining what extent of Country it may be proper to treat for with them for the present, consistently with their comfort.

As soon as You have determined upon this point, Mr. McKee, who is to receive Instructions for that purpose from the Superintendent General of Indian Affairs, will take the necessary steps to obtain from the Indians their clear and complete cession to the Crown.¹⁶⁹

The validity of the 1790 cession has not been challenged by either Canada or the Walpole Island First Nation.

General Meeting or Assembly with the Principal Chiefs

The May 15, 1786, surrender was issued by the “principal village and war Chiefs of the Ottawa and Chippewa Nations of Detroit” to the Crown “for and in consideration of the goodwill, friendship and affection which we have for Alexander McKee.”¹⁷⁰ In 1830, the Executive Council of Upper Canada, in the course of its investigation into which First Nations were required to surrender the Huron Reserve above Amherstburg, reviewed the 1790 minutes of the Land Board of Hesse. These minutes included a description of the 1786 surrender. The Executive Council noted with some concern that neither the Pottawatomis nor the Huron had been present during the 1786 cession, even though the Huron were occupying part of the tract:

On the 15th May 1786 the Ottawa and Chippewa Nations made a Cession of this Tract to His Majesty – *It is remarkable that neither the Pottawatomies nor Hurons are*

¹⁶⁷ Lord Dorchester to Sir John Johnson, August 17, 1789, *Third Report of the Bureau of Archives for the Province of Ontario for 1905* (Toronto: King's Printer, 1906), 32–33 (ICC Exhibit 14, document 110).

¹⁶⁸ Lord Dorchester, Quebec, to Land Board for the District of Hesse, September 2, 1789, NA, RG 1, L4, vol. 2, p. 237 (ICC Documents, p. 101).

¹⁶⁹ Lord Dorchester, Quebec, to Land Board for the District of Hesse, September 2, 1789, NA, RG 1, L4, vol. 2, p. 237 (ICC Documents, p. 101).

¹⁷⁰ Surrender No. 116, May 15, 1786, in Canada, *Indian Treaties and Surrenders* (1891; reprint, Toronto: Coles Publishing Co., 1971), vol. 1, no. 116, 272 (ICC Documents, p. 94).

parties to this Cession and that no Notice is taken of their Interest, or of the fact that the Huron were occupying a part of the Tract – It is stated in this Deed that the Cession to His Majesty was made in consideration of the friendship of the Nations for Alexander McKee. The use afterwards attempted to be made of this Deed of Cession by Captain McKee. Naturally leads to the conjecture that *he was desirous of extinguishing the claims of the two Nations making it, and that he relied upon being able to gain the separate assent (or perhaps had gained the assent) of the Hurons, who as they resided in the District were always accessible.* Why the Potawatimies were not required to concur does not appear – They perhaps had not any Interest in the Lands Ceded ...¹⁷¹

If McKee relied on getting the separate assent of the Huron later to a surrender of Bois Blanc Island, he did not, in fact, do so, and the 1790 surrender, which included representatives of the Huron and Potawatomi Nations, does not include Bois Blanc Island. We are not therefore satisfied that each tribe with an interest in the lands in question was represented at the 1786 surrender meeting by its principal Chiefs. Later in our analysis, we will address the question of whether the 1786 surrender might nonetheless evidence the “clear and plain intention of the sovereign” to extinguish the rights of those tribes not present at the surrender.

Purchase of Lands

The 1786 surrender did not involve the payment of money, instead being based on the “friendship and affection” for McKee held by the principal village and war Chiefs. The Walpole Island First Nation submits that goodwill, friendship, and affection do not constitute adequate consideration for a surrender of Indian lands, given the fiduciary relationship between the Crown and the Indian Nations, and in light of the *Royal Proclamation* itself.¹⁷² Similarly, the First Nation argues that the 1786 surrender was invalid, in that the *Royal Proclamation* was intended to prevent exploitative bargains (“past frauds and abuses”) and that the 1786 deed is, on its face, both unconscionable and exploitative.¹⁷³

If the *Royal Proclamation* applies, which Canada denies, Canada argues in the alternative that there was no contravention of the *Proclamation* at all.¹⁷⁴ Canada argues that the word “purchase” in the *Proclamation* does not

¹⁷¹ John B. Robinson, Executive Council, to Lieutenant Governor of Upper Canada, March 12, 1830, NA, RG 1, E1, 321–33 (ICC Documents, pp. 300–1). Emphasis added.

¹⁷² Submission on Behalf of the Walpole Island First Nation, March 12, 1999, paragraph 96.

¹⁷³ Submission on Behalf of the Walpole Island First Nation, March 12, 1999, paragraphs 93–94.

¹⁷⁴ Submission on Behalf of the Government of Canada, March 22, 1999, paragraph 38.

require monetary consideration: to support this argument, Canada relies on a definition in the 1874 *New Law Dictionary*¹⁷⁵ and on the contention that the Crown provided adequate consideration in the circumstances¹⁷⁶ in the form of good will.¹⁷⁷

As we have already noted, one of the reasons for the Crown policy was the need on the part of the Crown to avoid situations in which Indians were deprived of their lands on the basis of "trifling consideration." The historical record indicates that a surrender of lands required genuine consideration, and that, in most instances, this practice required an actual purchase of lands. For example, in April 1765, the four Indian nations around Detroit complained that they had not *sold* their lands: the Huron stated that they had not *sold* lands near Detroit to the French, and the Chiefs of the Ottawa, Chippewa, and Potawatomi asserted that they had not *sold* them either but that they were willing to give up the land "*provided they were paid for it.*"¹⁷⁸ The expectation, then, seems clear that, if lands were to be surrendered, the Chiefs expected something in return.

By way of further example, the Land Board at Hesse was concerned to learn from McKee that none of the lands in Hesse had been *purchased* from the Indians for the Crown, but that the Indian officers in fact occupied the entire space opposite to the Isle Bois Blanc by special promise from the Indians.¹⁷⁹ A letter from the Board dated August 28, 1789, indicated that McKee had informed it earlier that "none of the lands within the limits of the district have been *purchased* from the Indians for the Crown, although they have been parcelled out in large grants to individuals by the natives, so as to leave none unclaimed from Long Point on Lake Erie to Lake Huron." "[P]resuming on the constant practice of the Crown, to *purchase* the right of soil," the Land Board postponed the settlement of the lands until the "right of soil" could be determined.¹⁸⁰

In light of the overall evidence, we do not accept Canada's argument that the 1786 surrender could be valid on the basis of the Indians' friendship and affection for McKee alone, particularly given the prohibition against surren-

¹⁷⁵ Submission on Behalf of the Government of Canada, March 22, 1999, paragraph 38.

¹⁷⁶ Submission on Behalf of the Government of Canada, March 22, 1999, paragraph 4.

¹⁷⁷ Submission on Behalf of the Government of Canada, March 22, 1999, paragraphs 56-63.

¹⁷⁸ Journal of George Croghan, September 4, 1765, NA, MG 11, CO 323, vol. 23, p. 10 (ICC Exhibit 14, document 32).

¹⁷⁹ Minutes of the Land Board of Hesse, August 14, 1789, *Third Report of the Bureau of Archives for the Province of Ontario for 1905* (Toronto: King's Printer, 1906), 3 (ICC Exhibit 14, document 94).

¹⁸⁰ Land Board of Hesse to Governor Dorchester, August 28, 1789, in *Third Report of the Bureau of Archives for the Province of Ontario for 1905* (Toronto: King's Printer, 1906), 28 (ICC Exhibit 14, document 97).

ders to individuals. We note that the 1784 grant to the Indian officers was clearly considered invalid by the Land Board at Hesse primarily on the basis that no "purchase" had occurred, despite the obvious friendship and affection held by the aboriginal signatories to that grant for the Indian officers. One possible explanation for the failure of consideration is that McKee had no authority to enter into the transaction, and could not therefore commit his superiors to the provision of supplies or monetary consideration.

Canada argues that monetary consideration was not required under the terms of the *Royal Proclamation*. Canada also argues that, in any event, adequate consideration had been provided.¹⁸¹

We agree that monetary consideration is not necessary for a surrender to be valid. A promise of protection for hunting and fishing activities by the Crown, for example,¹⁸² may be adequate consideration for a land cession; the provision of presents is certainly enough. However, we find that there must be actual consideration, and, in light of the other serious questions raised as a result of McKee obtaining the surrender without instructions, we find that something more than the mere expression of friendship and affection is required in this particular case.

We note that, when McKee finally obtained a valid surrender of the mainland tract in 1790, consideration in the form of actual goods was provided to the Indian nations who participated. This consideration was identified in the treaty text itself as "the Sum of Twelve Hundred Pounds Currency of the Province of Quebec ... for valuable Wares and Merchandise,"¹⁸³ and was outlined on an attached list described as including blankets, strouds, cloth, hats, knives, rifles, powder, shot, and other items valued at £1,200.¹⁸⁴ As McKee reported in 1790:

May 20th – The Indians being again assembled, they received the Compensation to the Amount of Twelve hundred pounds Halifax Currency, in the presence of the Commanding Officer & the Officers of the Garrison.

May 21st – The Indians were employed in distributing amongst them the Clothing they received yesterday.

¹⁸¹ Submission on Behalf of the Government of Canada, March 22, 1999, paragraph 4.

¹⁸² See *R. v. Ireland*, [1990] 1 OR (3d) 577 (Gen. Div.). See also *R. v. Jones and Nadjiwon*, [1993] 14 OR (2d) 421 (Prov. Div.).

¹⁸³ Surrender No. 2, May 19, 1790, in Canada, *Indian Treaties and Surrenders* (1891; reprint, Toronto: Coles Publishing Co., 1971), vol. 1, no. 2, 1 (ICC Documents, p. 140).

¹⁸⁴ Surrender No. 2, May 19, 1790, in Canada, *Indian Treaties and Surrenders* (1891; reprint, Toronto: Coles Publishing Co., 1971), vol. 1, no. 2, 3–4 (ICC Documents, pp. 141–42).

May 23rd – I delivered them a Bullock and some Rum to make a Feast, as Customary on such Occasions ...¹⁸⁵

Assembly in the Presence of High Officials

There is no evidence before us one way or the other to indicate whether a public assembly or meeting of the type contemplated in the *Royal Proclamation* was held in 1786. Nine Chiefs signed the document. The three Crown witnesses to the surrender are not identified by rank or position. From their names, however, it is apparent that the Governor, Commander in Chief, and/or Superintendent of Indian Affairs were not among them.

By contrast, McKee stated that on May 19, 1790, he had a meeting with all parties and had settled matters so that they gave their unanimous consent and desired to have a public meeting in the Council Chambers to declare their sentiments.¹⁸⁶ The 1790 treaty involved 35 Chiefs identified as representing all four Indian nations claiming an interest in the lands, as well as nearly 20 witnesses and Crown representatives, including Major Murray, the Commanding Officer at Detroit.¹⁸⁷

Comparison of the 1786 and 1790 Surrenders

Comparisons and disparities between the two surrenders, in light of the provisions of the *Royal Proclamation of 1763*, are outlined in Table 1 (see p. 188).

It is apparent that the surrender of 1786 was not completed in accordance with *Royal Proclamation* protocol. The question is whether this omission renders the surrender invalid or whether it nonetheless reflects the intention of the parties to the extent that it should be upheld. To determine this issue, we must consider the intention of the parties.

Intention of the Parties

The Walpole Island First Nation argues that it is implicit in the representations made by the Crown in 1790 that lands which belonged to the aboriginal nations pursuant to the 1786 surrender were not ceded and would be protected from encroachment by settlers.¹⁸⁸ The First Nation further submits that, with the exception of Bois Blanc Island, the 1790 surrender reserved the

¹⁸⁵ Extract from the journal of Indian transactions at Detroit kept by Alexander McKee, Deputy Agent, May 18–22, 1790, NA, RG 10, vol. 45, pp. 23881–2 (ICC Documents, vol. 1, pp. 143–44).

¹⁸⁶ Extract from the Journal of Indian transactions at Detroit kept by Alexander McKee, Deputy Agent, May 18–22, 1790, NA, RG 10, vol. 45, p. 23881 (ICC Documents, vol. 1, p. 143).

¹⁸⁷ Surrender No. 2, May 19, 1790, in Canada, *Indian Treaties and Surrenders* (1891; reprint, Toronto: Coles Publishing Co., 1971), vol. 1, no. 2, 1 (ICC Documents, p. 141).

¹⁸⁸ Submission on Behalf of the Walpole Island First Nation, March 12, 1999, paragraph 41.

TABLE 1
The Surrenders of 1786 and 1790

Royal Proclamation and Crown Policy	1786 Surrender	1790 Surrender
Instructions, permission, or licence required	No evidence that McKee had instructions to obtain a surrender of the lands in question. McKee indicated to the Land Board at Hesse that he had no instructions from Sir John Johnson to purchase Indian lands in the area and that none had been purchased.	Clear direction from Lord Dorchester to McKee to obtain a "clear and complete cession" to the lands in question and to deal with the Indian title.
Governor, Commander in Chief, and/or Superintendent of Indian Affairs to be present	Three Crown witnesses not identified by position, but clearly not the Governor, Commander in Chief, or Superintendent General of Indian Affairs.	Major Murray, the Commanding Officer at Detroit, is named as being present and as having verified the items and goods provided as consideration.
Lands to be purchased or sold	No presents or money changed hands: McKee advised Land Board at Hesse that no lands were purchased.	Presents amounting to £1,200 exchanged, and verified by list attached to the document.
All Nations with an interest to be present at a public meeting in the presence of the Governor, Commander in Chief, or Superintendent of Indian Affairs	Only nine principal village Chiefs and war Chiefs of the Ottawa and Chippewa Nations involved; no evidence of public assembly; Governor, Commander in Chief, and Superintendent not present.	Thirty-five principal village and war Chiefs of the Ottawa, Chippewa, Huron, and Pottawatomie Nations involved; Council held for the purpose; not known if Governor, Commander in Chief, or Superintendent present.

"precise area of land for the use and benefit of the Indian Nations which had been surrendered to McKee in 1786."¹⁸⁹ According to the First Nation, the 1790 treaty therefore implicitly confirms the intentions of the parties that the lands covered by the 1786 surrender were intended to be held for the use,

¹⁸⁹ Submission on Behalf of the Walpole Island First Nation, March 12, 1999, paragraph 42.

benefit, and protection of the aboriginal nations.¹⁹⁰ The First Nation argues that if the 1786 deed was intended for the Crown's benefit, and not for the benefit of the Indian Nations, settlement under the Crown's authority could have easily proceeded. It did not.¹⁹¹

The Walpole Island First Nation further submits that if the intent of the Crown was to keep the lands for itself, rather than for the future use and benefit of the Indian Nations, there was a fraudulent misrepresentation to the Indian signatories which would vitiate consent.¹⁹² The First Nation argues that, when determining the legal effect of dealings between aboriginal peoples and the Crown, it is preferable to rely on the understanding and intention of the aboriginal nation, rather than a technical approach.¹⁹³ The First Nation refers to this approach as the "true purpose of dealings" or "true intentions" test, citing *St. Mary's Indian Band v. City of Cranbrook* and other cases in support.¹⁹⁴ Finally, the First Nation submits that the clear understanding and intention of the Indian signatories to the 1786 treaty were to convey the lands set out in that treaty to Alexander McKee, and for him to hold those lands in trust for the use and benefit of the Indian nations.¹⁹⁵

By contrast, Canada argues that

... the First Nation asserts that oral terms surrounding the 1786 surrender confined the field of Canada's discretion in the manner in which the lands were to be dealt with. Canada submits that any alleged oral terms did not affect the unconditional nature of the surrender and in any event there is no evidence to support the existence of such oral terms in this case.¹⁹⁶

If this argument is accepted, Canada argues, the document is clear and the intention of the parties is reflected within its terms – namely, an unconditional surrender of lands to the Crown.

We agree with Canada's submission that there is nothing on the face of the 1786 surrender to indicate that the lands were to be transferred for any conditional purpose. However, the fact that the surrender itself does not make reference to the statements attributed to McKee is not determinative of the matter. In *R. v. Sioui*, the Supreme Court of Canada held that "the courts

190 Submission on Behalf of the Walpole Island First Nation, March 12, 1999, paragraph 43.

191 Submission on Behalf of the Walpole Island First Nation, March 12, 1999, paragraph 52.

192 Submission on Behalf of the Walpole Island First Nation, March 12, 1999, paragraph 98.

193 Submission on Behalf of the Walpole Island First Nation, March 12, 1999, paragraph 76.

194 Submission on Behalf of the Walpole Island First Nation, March 12, 1999, paragraph 77.

195 Submission on Behalf of the Walpole Island First Nation, March 12, 1999, paragraph 80.

196 Submission on Behalf of the Government of Canada, March 22, 1999, paragraph 7.

should show flexibility in determining the legal nature of a document recording a transaction with the Indians. In particular, they must take into account the historical context and perception each party might have as to the nature of the undertaking contained in the document under consideration.”¹⁹⁷

In *R. v. Marshall*,¹⁹⁸ the Supreme Court of Canada held that

... extrinsic evidence is available to show that a written document does not include all of the terms of an agreement. ...

Secondly, even in the context of a treaty document that purports to contain all of the terms, this Court has made clear in recent cases that extrinsic evidence of the historical and cultural context of a treaty may be received even absent any ambiguity on the face of the treaty. MacKinnon A.C.J.O. laid down the principle in *Taylor and Williams, supra*, at p. 236:

... if there is evidence by conduct or otherwise as to how the parties understood the terms of the treaty, then such understanding and practice is of assistance in giving content to the term or terms.

The evidence as to Alexander McKee's intent in obtaining the 1786 surrender is unclear. According to Major Patrick Murray, who was present at the 1790 negotiations, the Indian signatories had surrendered the lands in trust to the Crown for use by the Huron and other Indians and for no other purpose:

... [T]he Intention and Express Purpose of the Indians by their Deed of cession to the Crown in 1784 [sic] of *this tract was in trust for Alex McKee Esq to whose regard for them, they were agreed to intrust their interests that this Deed being in trust to the Crown for the above purpose only*, it cannot be considered as transferring the Property to the Crown for any other purpose – and accordingly by the Governor in Council only leaves it to the Land Board to Report whether a Grant ought to be Given or not to Mr. McKee *but certainly never considered the Crown as willing to accept of or dispose of it for any other Purpose than that designed by the Grantors*.¹⁹⁹

The report of the Land Committee indicated that “Mr. McKee states that the Hurons had ever considered that Tract to be essential to their comfort – their [the Indians’] sole intention in ceding it in 1786 was to have it put into

¹⁹⁷ *R. v. Sioui*, [1990] 1 SCR 1025, 3 CNLR 127 at 133–34 (cited to CNLR).

¹⁹⁸ *R. v. Marshall*, [1999] SCJ no. 55, file 26014 at 9.

¹⁹⁹ Major Murray, draught respecting the necessity of making a Reserve of Land at the Huron Church and River Canard for the Indians, NA, MG 19, F1, Claus Papers, vol. 4, p. 230 (ICC Exhibit 14, document 84).

Mr. McKee's hands to prevent encroachments by the Settlers in the Neighbourhood."²⁰⁰

McKee later confirmed that, when he solicited the lands, the 1786 surrender was made for the sole purpose of reserving lands in trust for use of the Huron. He explained in 1790:

... as there is an Indian Settlement on the River Canard that cannot be removed without creating confusion and perhaps trouble nor will it be consistent with good policy or humanity to force them to quit it. *It was my intention by Soliciting these lands (as Indians were already fixed there) to have accommodated several families Likewise which to my knowledge from their attachment to Government have been drove from their antient [sic] settlements and who in case of emergency might be depended upon as well as any other Inhabitants, entertaining at the same time an Idea that all this description would be encouraged to live within the protection of the British Government ...*²⁰¹

On May 25, 1790, McKee wrote to Sir John Johnson describing the tract of land occupied by the Huron and again providing information as to the intent of "the Indians" in ceding it in 1786:

... That the intention and express purposes of the Deed of Cession to the Crown in 1784 [sic] of this Tract, *was in trust to me* to secure the Indians from encroachments, being convinced they would be disturbed in their possessions, which eventually must have produced troubles between them and the white Inhabitants, and to evince the truth of this, I have no Objections to relinquish any Interest or Claim, to the said Tract, for the public good ...²⁰²

In 1789, however, McKee had sought to have the 1786 grant formally ratified by the Governor. He sent the 1786 "deed" and a petition directly to the Governor, who returned it to the Board at Hesse advising it to "be very particular in your Minutes if you shall see cause in the exercise of Your discretion to give hopes to persons that indulge expectations under such *Indian Grants* as were *not made agreeable* to the Royal Instructions, nor have yet had the countenance or approbation of the government."²⁰³

200 Report of the Land Committee at Quebec, December 24, 1791, NA, RG 1, L1, vol. 18, p. 318 (ICC Documents, p. 213).

201 Alexander McKee to Lord Dorchester, May 5, 1790, PRO, CO 42, vol. 68, 215-16d, NA, RG 1, L4, vol. 2, p. 89 (ICC Exhibit 14, document 86). Emphasis added.

202 Alexander McKee to Sir John Johnson, May 25, 1790, NA, RG 1, vol. 3, p. 308 (ICC Documents, 148).

203 Henry Motz, Secretary to Lord Dorchester, to Land Board of Hesse, January 21, 1790, NA, RG 1, L4, vol. 2, p. 89 (ICC Documents, p. 106).

One source indicates that the reasoning behind McKee's request was "so that he might have it in his power to place such loyal subjects upon it as he may conceive worthy of such an indulgence."²⁰⁴ McKee's application annoyed Patrick McNiff, the District Surveyor, who complained to the Board that he had applied for some of the same lands included within McKee's application:

I have only to observe that should my petition appear to be the first that have gone through the regular Channel for that Land, I doubt not you will see the propriety of putting me in possession of a sufficient quantity of the front land, alluded to in my petition, to make me a small Farm, which is all I at present require. Had I known prior to my petitioning that Captain McKee had the most distant wish to have these lands, I had not asked for any part of them, I would even now give up my claim at that place in his favour, were it not for a certain Clause, which I perceive to be contained in the body of his petition for 6 miles square, in which space is comprehended the Land I have referred to. The Clause plainly expresses that he does not want that land for his own use but wishes to have it secured to him so that he may have it in his power to place such loyal subjects upon it as he may conceive worthy of such an Indulgence.²⁰⁵

McNiff further complained that if "loyalty" was to be the basis on which lands were granted, he should be ranked among the first favourites, "but in that case I should conceive to be receiving the land from his Majesty and not from Captain McKee ..."²⁰⁶

As noted by the Land Office of the Board of Hesse:

... before the 21st May 1790, the Crown had no lands in Hesse, except a square of seven miles at the River Canard upon the Straight ceded to His Majesty by the Ottawa and Chippawa Indians 15th May 1786, by Deed: together with another Tract of seven miles ceded the 7th June 1784 by the Chippawas and Hurons at the mouth of the Streight which is claimed as being granted to and for the use of certain Officers & Soldiers who had served in the late War with the Indians, the Grantors of that tract ...
Alex McKee Esqr. claimed the Tract at the River Canard for his own use and that

204 Patrick McNiff to Land Board of Hesse, April 14, 1790, *Third Report of the Bureau of Archives for the Province of Ontario for 1905* (Toronto: King's Printer, 1906), 40, referred to in Ernest J. Lajeunesse, *The Windsor Border Region: Canada's Southernmost Frontier* (Toronto: Champlain Society, 1960), cv (ICC Exhibit 3).

205 Patrick McNiff to Land Board of Hesse, April 14, 1790, *Third Report of the Bureau of Archives for the Province of Ontario for 1905* (Toronto: King's Printer, 1906), 40, referred to in Ernest J. Lajeunesse, *The Windsor Border Region: Canada's Southernmost Frontier* (Toronto: Champlain Society, 1960), cv (ICC Exhibit 3).

206 Patrick McNiff to Land Board of Hesse, April 14, 1790, *Third Report of the Bureau of Archives for the Province of Ontario for 1905* (Toronto: King's Printer, 1906), 40, referred to in Ernest J. Lajeunesse, *The Windsor Border Region: Canada's Southernmost Frontier* (Toronto: Champlain Society, 1960), cv (ICC Exhibit 3).

*of his friends, and had petitioned for a Grant of it under the Crown which petition was referred by His Excellency Lord Dorchester to the Board of Hesse the 21st January 1790 – it was withdrawn by Mr. McKee 14th May 1790 and has not been returned since.*²⁰⁷

As the minutes reflect, whether because of the complaints raised by McNiff, or for other reasons unknown to us, McKee was willing to withdraw his own application to the lands included in the 1786 surrender to enable the “Grantors” (the Ottawa and Chippewa) to do as they wished with the land.

Counsel for the Walpole Island First Nation submitted to the Commission, by letter dated May 18, 1999, that no apparent direction had been given to McKee in 1786 to secure a surrender of lands, including Boblo Island. Counsel argues that this lack of direction supports the claimant’s position that the 1786 transaction was a private one between the Indian nations concerned and McKee for the purpose of protecting those lands from encroachment by white settlers. Counsel concludes:

McKee’s subsequent conduct in trying to get the lands on the mainland patented to himself is consistent with the arrangement which he had with the Indian Nations.²⁰⁸

It is not clear to us that McKee’s attempt to have the lands in question transferred to him can be described as consistent with the arrangements he later claimed to have entered into with the Indian Nations to reserve the lands for the Huron. McKee’s actions and words are, to say the least, inconsistent and conflicting, a point noted as far back as 1830 by a Land Committee reviewing the materials relating to the 1786 surrender. The Committee found that McKee’s actions were “not very easy to be reconciled with the terms of the Deed or with his own subsequent application to Lord Dorchester and to the Land Board.”²⁰⁹

The fact that McKee made application for the lands for his own use is troubling and tends to put in doubt his subsequent statement that the lands had been secured in trust to the Crown for the protection of the Huron. As a result, this trust may or may not have been *his* intention at the time; however,

207 Proceedings of the Land Committee at Quebec, December 24, 1791, NA, RG 1, L1, vol. 18, pp. 345–46 (ICC Documents, pp. 200–1), referring to a letter from the Land Board of Hesse to the Land Committee at Quebec, May 6, 1791. Emphasis added.

208 Russell M. Raikes, Cohen Highley Vogel & Dawson, to Daniel J. Bellegarde, ICC, May 18, 1999, ICC file 2105-9-3, vol. 3.

209 Report of the Legislative Council to the Lieutenant Governor of Upper Canada, March 12, 1930, NA, RG 1, E1, p. 327 (ICC Documents, p. 304).

his statement, and that of Major Murray, reflect the aboriginal perspective on what they understood to have been achieved through their negotiations. The Ottawa and Chippewa Chiefs obviously wished to reserve lands for use of the Huron; the 1790 cession of lands in fact reserved some of the same lands purportedly surrendered in May 1786 for the use of the Huron and other Indians.

In the case of a surrender, while we must take into account the perspectives of each party, we must be especially mindful of the intentions of the aboriginal parties, in light of the consequences flowing from a surrender. If the aboriginal parties to a document do not intend it to operate as a surrender, but, rather, that it “reserve” lands, we do not believe it can be construed as a surrender simply because its written terms depict it as such. The surrender in this instance was written in English. We have no evidence that it was interpreted to its aboriginal signatories. The only evidence we have is to the effect that the intention of the signatories was to reserve, not surrender, lands. Even in contracts, which are subject to much stricter interpretive rules than treaties,²¹⁰ the doctrine of *non est factum* applies to prevent those who are not capable of understanding a deed or other document from being divested of their property.²¹¹

We find, then, that the intention of the aboriginal parties to the 1786 surrender was not to cede the land for use by third parties, but to ensure that the Huron were protected by the Crown from encroachments by others. This intention applied not only to the mainland tract but to Bois Blanc Island. We are supported in this conclusion by comments made by McKee’s own son in 1802. Thomas McKee wrote to Lieutenant Colonel Smith on May 3, 1802, to the effect that Boblo Island was Indian property and was never ceded to the Crown, adding: “I think it my duty to ... inform you that when they made the last Session of their Lands to the Crown they stated in their speech that this Island is expressly reserved for the encampment of their Indian Brethren, which was transmitted to the Head of the Indian Department.”²¹²

We therefore conclude that the 1786 surrender should not be found to be a cession of lands, as it does not reflect the intention of the aboriginal parties. As well, it is invalid, as it did not comply with the provisions of the *Royal Proclamation*, an imperial policy clearly put in place to establish a protocol

210 *R. v. Marshall*, [1999] SCJ no. 55, file 26014 at paragraph 10: “Rules of interpretation in contract law are in general more strict than those applicable to treaties ...”

211 See, for example, *Gallie v. Lee and Another*, [1971] AC 1004 (House of Lords).

212 Captain Thomas McKee, Petite Cote, to Lieutenant Colonel V. Smith, Amherstburg, May 3, 1802, in *Michigan Pioneer and Historical Collections* 23 (1895):11–12 (ICC Exhibit 14, document 89).

that would avoid frauds and abuses and put a stop to the surrender of Indian lands for “trifling considerations.”²¹³ Alexander McKee took the surrender without instructions to do so, for purposes that remain unclear. As a result, we do not find that it can be interpreted as a valid surrender. We find that the surrender did not have the effect of alienating lands to the Crown, in light of the intention of the aboriginal parties who signed it that it reserve lands, rather than cede them to the Crown unconditionally for the use of third parties, as was argued by Canada.

Extinguishment

Canada argues that even if the surrender is invalid, the mere taking of the surrender itself evidences the clear and plain intention of the Sovereign to extinguish aboriginal rights and title within the area of Boblo Island, and points to the actions of the Sovereign in later years in support. Canada submits that “[t]he Royal Proclamation was intended to interpose the Crown between Indian Nations and third parties. It was not intended to affect the Crown’s Royal Prerogative to extinguish aboriginal rights or title to land.”²¹⁴ As stated in Canada’s submissions:

It is the Crown’s submission that the Royal Proclamation was a policy, the purpose of which was to regulate “purchases” of Indian lands *by third parties*. The Royal Proclamation did not affect the inherent right of the Crown to extinguish aboriginal rights.²¹⁵

It is Canada’s position, then, that the fact that the 1786 surrender was entered into by the Crown means the surrender had the effect of extinguishing any Indian title to Boblo Island.²¹⁶ Canada argues that this is so whether the Walpole Island First Nation was a signatory to the surrender or not.²¹⁷ Canada argues in support of its position that aboriginal rights prior to 1982 could be extinguished by unilateral action of the Crown and that the surrender is evidence of the Crown’s clear and plain intention to extinguish any and all aboriginal rights in the surrendered area.²¹⁸ Canada argues that the 1786

213 Report to Council, July 9, 1754, E.B. O’Callaghan, ed., *Documents Relative to the Colonial History of the State of New-York* ..., 15 vols. (Albany, NY: Weed, Parsons & Co., 1856–87), 6: 888 (ICC Documents, p. 8).

214 Submission on Behalf of the Government of Canada, March 22, 1999, paragraph 43.

215 Submission on Behalf of the Government of Canada, March 22, 1999, paragraph 36. Emphasis in original.

216 Submission on Behalf of the Government of Canada, March 22, 1999, paragraph 4.

217 Submission on Behalf of the Government of Canada, March 22, 1999, paragraph 43.

218 Submission on Behalf of the Government of Canada, March 22, 1999, paragraph 44–45.

surrender therefore has the effect of extinguishing all aboriginal rights in the area covered by it.²¹⁹

Unlike some other treaties, such as the peace and friendship treaties²²⁰ that do not involve land, a surrender of land by treaty divests the First Nation affected of its title and extinguishes its rights. The proof of extinguishment of an aboriginal right, including aboriginal title, lies on the Crown, and the intention to extinguish aboriginal rights must be "clear and plain."²²¹ To the extent to which the Crown relies on the 1786 surrender as evidence of extinguishment,²²² it bears the very high onus of proving extinguishment.

In order to establish extinguishment, it is incumbent on the Crown to prove that the Sovereign had the clear intention in taking the 1786 surrender to extinguish aboriginal title to lands. Moreover, a surrender is not a unilateral act, but an agreement between two or more parties. It must therefore be the intention of both signatories to the agreement that lands be surrendered.

Canada argues in reliance on *A.G. for Ontario v. Bear Island Foundation et al*²²³ that a surrender can extinguish the interests of First Nations that are not parties to it.²²⁴ The Walpole Island First Nation, in contrast, argues that the 1786 surrender is not binding on it, in that its ancestors were not signatories to the surrender.²²⁵ The First Nation argues that the evidence, post 1786, shows that the First Nation continued to use the island as it had previously until prevented from doing so by Crown actions.²²⁶ As a result, the First Nation argues that there is no adherence to the treaty as there was in *Bear Island*,²²⁷ in that there is no compelling evidence that the ancestors of the Walpole Island First Nation authorized the signatories to sign on their behalf or subsequently ratified the treaty through separate deed or conduct.²²⁸

In *Bear Island*, the Ontario Court of Appeal held that the "sovereign may express the intent to extinguish aboriginal rights through a treaty even though the treaty itself may be imperfect in the sense that not all of the Indian bands or tribes whose lands are involved are signatories."²²⁹ In the facts before the Court, the Governor General in Council of the province of Canada had ratified

219 Submission on Behalf of the Government of Canada, March 22, 1999, paragraph 5.

220 *R. v. Marshall*, [1999] SCJ no. 55, file 26014 at 10-12. See also *R. v. Sioui*, [1990] 1 SCR 1025, 3 CNLR 127.

221 *R. v. Sparrow*, [1990] 1 SCR 1075 at 1098-99. See also *Delgamuukw v. British Columbia*, [1997] 3 SCR 1010 at 1043.

222 Submission on Behalf of the Government of Canada, March 22, 1999, paragraph 3.

223 *A.G. for Ontario v. Bear Island Foundation et al*, [1985] 1 CNLR 1.

224 Submission on Behalf of the Government of Canada, March 22, 1999, paragraphs 46-54.

225 Submission on Behalf of the Walpole Island First Nation, March 12, 1999, paragraph 83.

226 Submission on Behalf of the Walpole Island First Nation, March 12, 1999, paragraph 84.

227 Submission on Behalf of the Walpole Island First Nation, March 12, 1999, paragraph 84.

228 Submission on Behalf of the Walpole Island First Nation, March 12, 1999, paragraph 85.

229 *Ontario (A.G.) v. Bear Island Foundation*, [1989] 2 CNLR 73 at 87.

the 1850 Robinson Huron Treaty and directed it to be registered in the office of the Registrar General.²³⁰ The Sovereign's intent to take the lands, acting through the Governor in Council, according to the Court of Appeal, was therefore clear.²³¹

On the facts we have, there is sufficient uncertainty as to the purpose of McKee's intentions in obtaining the 1786 surrender, with the result that we are unable to find extinguishment proven with the requisite degree of proof. McKee may have intended to take the lands, as is alleged by Canada, for use by third parties or, indeed, for his own use. Alternatively, he may have intended to reserve the lands for use by the Huron. The evidence is equivocal in this regard. However, the factual underpinnings to *Bear Island* do not apply here. In *Bear Island*, those First Nations that signed the treaty/surrender intended to surrender lands; the issue arose as to those who had not signed the treaty, but who were found to have adhered to its provisions later. Regardless of the Crown's intent in this claim, the aboriginal signatories to the 1786 surrender, according to McKee himself, did not intend to surrender the lands in question. We do not see how the Crown can rely on this document to prove the extinguishment of the interest of strangers to it, when, if valid as a treaty, it would not have extinguished the interest of those First Nations that signed it, according to the principles of treaty interpretation.

The decision in *Bear Island* is also distinguishable on its facts. In this instance, Walpole Island, the taking of the surrender was not ratified by the Governor in Council, as it was in *Bear Island*. Instead, the Crown felt the need to deal with the aboriginal title to the tract purportedly surrendered in 1786 by obtaining a second "cession" of essentially the same lands (at least those on the mainland) in 1790. Despite the fact that Bois Blanc Island was not dealt with in 1790, we cannot draw a distinction between the island and the mainland tract. Whatever misgivings the Crown had about the surrender applied to both locations. Obviously the Crown itself had doubts about the validity of the surrender obtained in 1786, or it would not have obtained a second one. The fact that the second surrender reserved the lands purportedly surrendered in 1786 (with the exception of the island, which was not mentioned) again militates against a finding of "clear and plain" intent to extinguish the aboriginal interest in the lands at question in 1786.

²³⁰ *Ontario (A.G.) v. Bear Island Foundation*, [1989] 2 CNLR 73 at 86.

²³¹ *Ontario (A.G.) v. Bear Island Foundation*, [1989] 2 CNLR 73 at 86.

Canada argues, however, that the fact that the Crown subsequently acted as if it obtained title to the island is sufficient to prove clear and plain intent. Canada points to the construction of two blockhouses at each end of the island in 1796; a petition from James Hackett for land for a lighthouse; the transfer of lands to the province in 1856; and the registration of Crown patents to the lands in 1868 and 1874 as *indicia* in support of this intent.²³²

While, in certain circumstances, the subsequent actions of a party can shed light on its intentions at an earlier time, we do not find that the subsequent actions of the Crown lead to any firm conclusions about the Crown's intention at the time of the purported surrender. That the Crown later believed it had title to the island and behaved as if it did does not evidence the clear and plain intention to extinguish title in 1786, but is equally consistent with a mistaken belief later on that a valid surrender had been obtained in 1786. As was noted by the Supreme Court of Canada, and not overturned, the British Columbia Court of Appeal in *Delgamuukw* held that

[i]ntention to extinguish must be clear and plain. Although express language is not strictly necessary, the honour of the Crown requires its intentions to be either express or manifested by unavoidable implication. Unavoidable implication should not be easily found – it occurs only where the interpretation of the instrument permits no other result. This, in turn, depends on the nature of the aboriginal interest and of the impugned grant.²³³

Similarly, Lambert JA of the British Columbia Court of Appeal (dissenting on other grounds) found that,

[i]n considering implicit extinguishment ... it will only be held to occur where no other conclusion is possible from the particular instrument or conduct. It could not take place through adverse dominion. In the case of an inconsistency between a Crown grant of land and aboriginal title, the title should not necessarily give way in the absence of a clear and plain intention to extinguish. In any case, no grants or other interests were granted in the territory prior to 1871, and after that date, the British Columbia legislature had no power to legislate to extinguish, by adverse dominion, or otherwise.²³⁴

²³² Submission on Behalf of the Government of Canada, March 22, 1999, paragraph 50.

²³³ *Delgamuukw v. British Columbia*, [1997] SCR 1010 at 1043. See *Delgamuukw v. British Columbia*, [1993] 5 CNLR at 51-55.

²³⁴ *Delgamuukw v. British Columbia*, [1997] SCR 1010 at 1043. See *Delgamuukw v. British Columbia*, [1993] 5 CNLR at 182-205.

We do not find that the Crown has established a clear and plain intention on the part of the Sovereign to extinguish the aboriginal interest in lands in 1786. The interpretation of the document provides an alternative conclusion equally consistent with the evidence – namely, the intention at the time that the aboriginal interest be protected and reserved for the use of the Huron. As noted above, adverse dominion is insufficient to supply evidence of implied extinguishment.

**ISSUE 2 (a) WERE THE CHIEFS AND PRINCIPAL MEN OF THE
WALPOLE ISLAND FIRST NATION SIGNATORIES TO
THE ALLEGED SURRENDER OF MAY 15, 1786?**

In light of our findings, it is not necessary to discuss the remaining issues, except where they may affect the ultimate disposition of this claim.

In terms of the second issue, Canada argues that the historical record and the joint research conducted by James Morrison are inconclusive as to the relationship between the signatories to the 1786 surrender and the current claimant.²³⁵ According to the information available, none of the signatories to the 1786 Treaty can be specifically linked to the Walpole Island First Nation.²³⁶ The four Chippewa signatories to this surrender “belonged to the Thames River and possibly the Pelee Island/Anderdon regional bands.”²³⁷ However, Morrison indicated that while it is relatively simple to identify the nation of each of the Chiefs, it is difficult to identify particular groups or subdivisions of the nations involved at the time.²³⁸

We address this issue simply because it raises questions as to which party bears the onus of proof. Canada argues that the onus is on the claimant to prove that there is no connection between the signatories to the treaty and the Walpole Island First Nation.²³⁹

We agree that, in most instances, the onus of proof rests with the claimant. However, where it is the Crown that relies on a surrender as evidencing extinguishment of title, the onus of proving extinguishment rests with the Crown.²⁴⁰ It is therefore incumbent on the Crown to prove that the surrender

²³⁵ Submission on Behalf of the Government of Canada, March 22, 1999, paragraph 5.

²³⁶ James Morrison, “Identity of Signatories to Treaties No. 116 (1786) and No. 2 (1790),” October 1997, pp. 3–4 (ICC Exhibit 13).

²³⁷ James Morrison, “Identity of Signatories to Treaties No. 116 (1786) and No. 2 (1790),” October 1997, pp. 3–4 (ICC Exhibit 13).

²³⁸ James Morrison, “Identity of Signatories to Treaties No. 116 (1786) and No. 2 (1790),” October 1997, pp. 3–4 (ICC Exhibit 13).

²³⁹ Submission on Behalf of the Government of Canada, March 22, 1999, paragraph 42.

²⁴⁰ *R. v. Sparrow*, [1990] 1 SCR 1075 at 1098–99.

was valid and that the Walpole Island First Nation was a party to it, or that section 35 rights have otherwise been extinguished. It is not incumbent on the First Nation, as the Crown described it, to “prove a negative.”

We find on the balance of probabilities that the ancestors of the Walpole Island First Nation were in all likelihood not signatories to the surrender. Although the evidence is not conclusive, it is sufficient. As stated in *R. v. Simon*, the burden of proof must not be so high as to be incapable of proof.²⁴¹ Furthermore, as noted in *R. v. Marshall*:

The law sees a finality of interpretation of historical events where finality, according to the professional historian, is not possible. The reality, of course, is that the courts are handed disputes that require for their resolution the finding of certain historical facts. The litigating parties cannot await the possibility of a stable academic consensus. The judicial process must do as best it can.²⁴²

ISSUE 2 (b) IF THEY WERE NOT, DOES THIS MAKE THE SURRENDER INVALID WITH RESPECT TO THE WALPOLE ISLAND FIRST NATION?

Since we have concluded that the 1786 surrender is invalid, the question of adhesion does not apply. The surrender, in our view, is not valid with respect to anyone, including the Walpole Island First Nation. As a result, the 1786 surrender does not extinguish whatever aboriginal rights or title may have existed to Boblo Island in 1786, since the island was not included in the 1790 cession of lands. We cannot therefore make any determination of this issue other than to recommend that the Walpole Island First Nation resubmit its claim through the Comprehensive Claims Policy.

ISSUE 3 WAS THERE CONSIDERATION FOR THE TRANSFER?

We have discussed this question under Issue 1.

ISSUE 4 IF THERE WAS NOT, DOES THIS RENDER THE SURRENDER INVALID?

We have discussed this question under Issue 1.

²⁴¹ *R. v. Simon*, [1985] 2 SCR 387 at 407–8.

²⁴² *R. v. Marshall*, [1999] SCJ no. 55, file 26014 at 16, paragraph 37.

ISSUE 5 (a) DID THE CROWN AND/OR INDIANS REGARD THE SURRENDER OF 1786 AS INVALID WHEN THEY ENTERED INTO THE SURRENDER OF 1790?

We have no information as to what the Indians thought of the surrender of 1786 when they entered into the surrender of 1790.

We have no conclusive information as to the view taken of the 1786 surrender by the Crown at the time. Certain members of the Land Board of Hesse apparently considered the surrender to be a valid cession; others, including Major Patrick Murray, who was the Chair of the Board, disagreed.²⁴³ We know, however, that the Crown considered the grant to the Indian officers in 1784 to be invalid. As noted from the minutes of the Land Committee, Sir John Johnson had written in January 1791 that the Board stopped giving permission to Loyalists to settle, as had been done by Major Robert Matthews previously, because of its concern that the lands had not legally vested in the Crown:

From the best information I was able to collect, when in the District of Hesse, of the Causes of the difficulties and impediments that had obstructed Settlement on the East side of the Streight of Detroit, I found the following to be the principle vizt The not continuing to give permission to Loyalists and Emigrants from the States to take up Lands in the manner that had been authorized and practiced by Major Mathews and Major Close on the Land, ceded to the Indian Officers &c by the Indians previous to the establishment of the Land Boards, Surveys of which had been made under the direction of one or both of those Gentlemen, but were not considered as valid by the Land Board, as they did not conceive the Land legally vested in the Crown, nor the Surveyor properly qualified to act, consequently no certificates for Land could be granted till the late [1790] purchase.²⁴⁴

It appears on all the information before us that there was sufficient uncertainty about the validity of the 1786 surrender for McKee to be instructed three years later to obtain a cession of the Indian title to lands that included the area purportedly surrendered in 1786. As discussed in Part II, on August 17, 1789, Governor Dorchester instructed Superintendent Johnson to direct McKee to take a treaty with the Indians in the District of Hesse, "who may lay

²⁴³ Minutes of the Land Board of Hesse, May 28, 1790, in *Third Report of the Bureau of Archives for the Province of Ontario for 1905* (Toronto: King's Printer, 1906), 11-12, and handwritten notes of Major Murray's dissension (ICC Exhibit 12, pp. 84-5).

²⁴⁴ [Sir] John Johnson, Montreal to [Land Committee], January 27, 1791, quoted in Proceedings of the Land Committee at Quebec, February 4, 1791, NA, RG 1, L1, vol. 18, pp. 339-41 (ICC Documents, pp. 173, 194-96).

claims to pretensions to a tract of land; beginning at the Western boundary of the last purchase made by the Crown from the Indians West of Niagara, and extending along the whole, or such part of the borders of Lake Erie, and the Streight of Detroit, up to such distance towards Lake Huron, and to such depth from the shore as the Land board for the District of Hesse shall see expedient to be set apart for the settlement.”²⁴⁵

ISSUE 5 (b) IF SO, WHAT IS THE EFFECT OF THE 1790 SURRENDER ON THE ALLEGED SURRENDER OF 1786?

It is common ground between the parties that the 1790 surrender was valid and that it did not include the surrender of any islands. The only area referred to in 1786 which was not covered by the 1790 surrender was Bois Blanc Island. The parties entered into a second surrender that effectively nullified the written text of the first by expressly reserving in 1790 most of the lands that had been “surrendered” in 1786. We find that the 1786 surrender was effectively revoked in 1790 because the 1790 surrender is necessarily inconsistent with its terms.

ISSUE 6 IS THE CROWN ESTOPPED FROM RELYING UPON THE SURRENDER OF 1786?

Although we may be suspicious of Alexander McKee's intent in securing the 1786 surrender, we would nonetheless have found that the Crown was bound by the representations made in 1790 by McKee to his superiors as to the intention of the aboriginal parties to reserve, rather than surrender, lands in a transaction that took place only four years earlier. Since we have found the surrender of 1786 to be invalid, it cannot be relied on by the Crown to prove the extinguishment of aboriginal title to Boblo Island.

In this regard, it must first be remembered that the honour of the Crown is always at stake in its dealings with Indian people. Interpretations of treaties and statutory provisions that have an impact on treaty or aboriginal rights must be approached in a manner that maintains the integrity of the Crown. Second, it is always assumed that the Crown intends to fulfil its promises. No appearance of “sharp dealing” will be sanctioned.²⁴⁶ In *Sparrow*, the

²⁴⁵ Lord Dorchester to Sir John Johnson, August 17, 1789, *Third Report of the Bureau of Archives for the Province of Ontario for 1905* (Toronto: King's Printer, 1906), 32–33 (ICC Exhibit 14, document 110).

²⁴⁶ See *R. v. Sparrow*, [1990] 1 SCR 1075 at 1107–8, 1114. See also *R. v. Taylor* (1981), 34 OR (2d) 360 at 367 (Ont. CA).

Supreme Court cited with approval the Ontario Court of Appeal decision in *R. v. Taylor and Williams*:

The principles to be applied to the interpretation of Indian treaties have been much canvassed over the years. In approaching the terms of a treaty, quite apart from the other considerations already noted, the honour of the Crown is always involved, and no appearance of "sharp dealing" should be sanctioned.²⁴⁷

This principle has most recently been repeated by the Supreme Court of Canada in *R. v. Badger*, in which the Court held: "The honour of the Crown is always at stake in its dealings with Indian people ... It is always assumed that the Crown intends to fulfill its promises. No appearance of 'sharp dealing' will be sanctioned."²⁴⁸

In *R. v. Marshall*, the Supreme Court of Canada held it would be unconscionable to permit the Crown to ignore the oral terms of the agreement reached in 1786:

... where a treaty was concluded verbally and afterwards written up by representatives of the Crown, it would be unconscionable for the Crown to ignore the oral terms while relying on the written terms, per Dickson, J. (as he then was) in *Guerin v. The Queen* [1984] 2 S.C.R. 335. Dickson, J stated for the majority at p. 388:

Nonetheless the Crown in my view was not empowered by the surrender document to ignore the oral terms which the Band understood would be embodied in the lease. The oral representations formed the backdrop against which the Crown's conduct in discharging its fiduciary obligation must be measured. They inform and confine the field of discretion in which the Crown was free to act. After the Crown's agents had induced the Band to surrender its land on the understanding that the land would be leased on certain terms, it would be unconscionable to permit the Crown to simply ignore those terms.²⁴⁹

We note our concern that Canada has attempted to rely on the surrender as a valid treaty and, at the same time, to rely on the surrender as evidence of extinguishment in circumstances where the evidence is at least equivocal and where the Crown's own representative, Alexander McKee, indicated it was the intention of the aboriginal signatories that the lands were to be protected for aboriginal uses, not surrendered for general purposes. A reliance by the Crown on a surrender of Bois Blanc Island in the circumstances outlined

²⁴⁷ *R. v. Taylor*, [1981] 3 CNLR 114 at 123.

²⁴⁸ *R. v. Badger*, [1996] 1 SCR 771 at 794.

²⁴⁹ *R. v. Marshall*, [1999] SCJ no. 55, file 26014 at 9.

would, in our view, amount to "sharp dealing." Were it necessary do so, we would find Canada estopped from relying on the surrender of 1786 as evidencing the extinguishment of aboriginal title to Boblo Island.

**ISSUE 7 DID THE CROWN BREACH ITS FIDUCIARY OBLIGATIONS
IN OBTAINING THE SURRENDER?**

In light of our overall findings, it is not necessary to answer this question.

PART V

CONCLUSIONS AND RECOMMENDATION

We were asked to inquire into Canada's rejection of the Walpole Island First Nation's claim to Boblo Island. The primary issue to resolve was whether a surrender of May 15, 1786, entered into by Chiefs of the Ottawa and Chippewa Nations and negotiated by Alexander McKee contravened the provisions of the *Royal Proclamation of 1763*. Other issues, such as whether there was consideration for the surrender, were subsumed under this larger issue. These secondary issues included whether the Walpole Island First Nation was a signatory to the May 15, 1786, surrender; what the effect was of a later, 1790, surrender on the alleged surrender of 1786; whether the Crown was estopped from relying on the surrender of 1786; and whether the Crown had breached its fiduciary obligations in obtaining the surrender.

After carefully reviewing the evidence before us, we concluded that the surrender of May 15, 1786, was invalid on the basis not only that it did not comply with the provisions of the *Royal Proclamation of 1763*, but that contextual information indicates that the signatories to the surrender understood it would reserve lands, not surrender them. In reviewing the intention of the parties, we concluded that McKee's later comments to the effect that the lands were to be reserved for the Huron in 1786 were inconsistent with the terms of the surrender itself. In light of these comments, we concluded that the Crown would be estopped from relying on the terms of the 1786 surrender as extinguishing the aboriginal interest in Boblo Island.

We also determined that a 1790 surrender, which reserved most of the same lands as those purportedly surrendered in 1786, is necessarily inconsistent with the provisions of the 1786 surrender and therefore revoked it. As a result, the 1786 surrender is of no force or effect.

Given that Bois Blanc Island has not been the subject of any other surrenders and was not surrendered in 1790, whatever aboriginal title may have existed to Bois Blanc Island in 1786 continues to exist today.

INDIAN CLAIMS COMMISSION PROCEEDINGS

We therefore recommend to the parties:

That the Walpole Island First Nation resubmit its claim to the federal government under the Comprehensive Claims Policy.

FOR THE INDIAN CLAIMS COMMISSION



Daniel J. Bellegarde
Commission Co-Chair



Roger J. Augustine
Commissioner

Dated this 1st day of May, 2000.

APPENDIX A

WALPOLE ISLAND FIRST NATION BOBLO ISLAND INQUIRY

- | | | |
|----------|---------------------------------|------------------|
| 1 | Planning conference | July 12, 1996 |
| 2 | Pre-hearing conference | January 28, 1999 |
| 3 | Legal argument | April 7, 1999 |
| 4 | Content of formal record | |

The formal record for Walpole Island First Nation Boblo Island Inquiry consists of the following materials:

- the documentary record (3 volumes of documents)
- 14 exhibits tendered during the inquiry
- transcript of oral submissions (1 volume)
- written submissions of counsel for Canada and for Walpole Island First Nation, including authorities.

The report of the Commission and letters of transmittal to the parties will complete the formal record of this inquiry.